ROAD TRAFFIC REGULATION ACT 1984
LANCASHIRE COUNTY COUNCIL
(VARIOUS ROADS, BURNLEY, HYNDBURN, PRESTON, RIBBLE VALLEY, ROSSENDALE, WEST LANCASHIRE AND WYRE) (PART-REVOCATIONS AND VARIOUS PARKING RESTRICTIONS FEBRUARY (NO1)) ORDER 2019

The County Council of Lancashire ("the Council") in exercise of its powers under Sections 1, 2 and 4 of and Part IV of Schedule 9 to the Road Traffic Regulation Act 1984, as amended ("the Act") and of all other enabling powers, after consultation with the Chief Officer of Police in accordance with Part III of Schedule 9 to the Act, hereby make the following Order: -

1. Definitions and Interpretation

For all the purposes of this Order the terms described in this Article shall have the meanings specified:

a) **"Centreline"** means the centre line of a highway as shown on Ordnance Survey graphical information systems at the time that the Order was prepared;

b) **"Civil Enforcement Officer"** means a person authorised by or on behalf of Lancashire County Council in accordance with Section 76 of the Traffic Management Act 2004;

c) **"Disabled Person's Vehicle"** means a Vehicle displaying a Disabled Person's Badge in the circumstances prescribed in Regulations 13, 14, 15 or 16 of The Disabled Persons (Badges for Motor Vehicles) (England) Regulations 2000;

d) **"Disabled Person's Badge"** means a badge which was -

   i) issued, or has effect as if issued, to a disabled person or an institution under The Disabled Persons (Badges for Motor Vehicles) (England) Regulations or under regulations having effect in Scotland or Wales under Section 21 of the Chronically Sick and Disabled Persons Act 1970; and
   ii) has not ceased to be in force;

e) **"Goods Vehicle"** has the same meaning as in section 192 (1) of the Road Traffic Act 1988;

f) **"Loading"** and **"Unloading"** means the continuous transference from (or to) a Vehicle to (or from) premises adjacent to where the Vehicle is parked of heavy or unmanageable Goods that are not designed to be carried by hand other than over a very short distance;

g) **"Parking Disc"** means a device which -

   i) is 125 millimetres square and coloured blue, if issued on or after 1st April, 2000 or orange if issued before that date;
   ii) has been issued by a local authority and has not ceased to be valid; and
   iii) is capable of showing the quarter hour period during which a period of waiting has begun;

h) **"Penalty Charge Notice"** means a notice served by a Civil Enforcement Officer pursuant to the provisions of section 78 of the 2004 Act and supporting regulations;

i) **"Parking Place"** means any length of road subject to restriction in accordance with Articles 16, 17, 20 and 21;

j) A Vehicle displays a Disabled Person's Badge or Parking Disc in the **"Relevant Position"** if –

   i) the badge/disc is exhibited on the dashboard or fascia of the Vehicle; or

ii) where the Vehicle is not fitted with a dashboard or fascia the badge/disc is exhibited in a conspicuous position on the Vehicle, so that the front of the badge/disc is clearly legible from the outside of the Vehicle;

k) **"School Keep Clear"** means part of a carriageway outside a School as described in Article 19 to this Order where Vehicles shall not stop or wait, and indicated by a road marking approved by the Department for Transport;

l) **"Taxi"** means a Vehicle licensed under section 37 of the Town Police Clauses Act 1847;

m) **"Taxi Stand"** means any area of carriageway described in Schedule 11 indicated by a road marking approved by the Department for Transport, in which Taxis may wait;

n) **"The Council's Duly Authorised Officer"** means a person appointed by the council or its local agent, or authority, to administer the powers conferred on the said Council by the 1984 Act, with respect to this and other Traffic Regulations;

o) **"Vehicle"** means a motor vehicle, a passenger vehicle, a dual-purpose vehicle, a goods vehicle, a motorcycle or an invalid carriage or any other vehicle of any description whether drawn or propelled along a road by animal or mechanical power.

2. Part Revocation

That part of the "Lancashire County Council (Burnley Area) (On Street Parking Places, Prohibition and Restriction of Waiting) Consolidation Order 2009", as set out in Schedule 1A to this Order, is hereby revoked.

3. Part-revocation

Those parts of the " Lancashire County Council (Hyndburn Area) (On Street Parking Places, Prohibition and Restriction of Waiting) Consolidation Order 2009", as set out in Schedule 1B to this Order, are hereby revoked.

4. Part-revocation

Those parts of the "Lancashire County Council (Preston Area) (On Street Parking Places, Prohibition and Restriction of Waiting) Consolidation Order 2009", as set out in Schedule 1C to this Order, are hereby revoked.

5. Part-revocation

Those parts of the "Lancashire County Council (Ribble Valley Area) (On Street Parking Places, Prohibition and Restriction of Waiting) Consolidation Order 2009", as set out in Schedule 1D to this Order, are hereby revoked.

6. Part-revocation

That part of the "Lancashire County Council (Straight Mile Court, Leyland Road, Burnley, Burnley Borough) Prohibition of Waiting) Order 2011", as set out in Schedule 1E to this Order, is hereby revoked.

7. Part-revocation

That part of the "Lancashire County Council (Bentham Avenue, Colne Road, Queens Road and Pratt Street, Burnley, Burnley Borough) (Prohibition and Restriction of Waiting) Order 2013", as set out in Schedule 1F to this Order, is hereby revoked.

8. Part-revocation

That part of the "Lancashire County Council (Bolton Avenue and Whinney Hill Road, Accrington, Hyndburn Borough) (Prohibition of Waiting) Order 2014", as set out in Schedule 1G to this Order, is hereby revoked.

9. Part-revocation

Those parts of the "Lancashire County Council (Bank Street, Blackburn Road, Queen Street and Tasker Street, Accrington, Hyndburn Borough) (Disabled Parking Place and Limited Waiting) Order 2016", as set out in Schedule 1H to this Order, are hereby revoked.

10. Part-revocation

That part of the "Lancashire County Council (Alma street, Bacup, Bacup Road, Waterfoot, Barlow Street, Fallbarn Fold, Haslingden Road, Bury Road, Rawtenstall, Northfield Road, Roundhill View, Commerce Street, Haslingden, Rossendale Borough) (Revocation, Prohibition of Waiting, Restriction of Waiting, Limited Waiting and Prohibition of Loading and Unloading) Order 2016", as set out in Schedule 1I to this Order, is hereby revoked.

11. Prohibition of Waiting

Save as is hereinafter provided, no person shall, except upon the direction or with the permission of a police constable in uniform, or a Civil Enforcement Officer, cause or permit any Vehicle to wait at any time, on any day, in the lengths of road set out in Schedule 2 to this Order.

12. Restriction of Waiting on any day 10am-10pm

Save as is hereinafter provided, no person shall, except upon the direction or with the permission of a police constable in uniform, or a Civil Enforcement Officer, cause or permit any Vehicle to wait on any day inclusively, between 10am and 10pm, in the lengths of road set out in Schedule 3 to this Order.

13. Restriction of Waiting Monday-Friday 8am-6pm

Save as is hereinafter provided, no person shall, except upon the direction or with the permission of a police constable in uniform, or a Civil Enforcement Officer, cause or permit any Vehicle to wait between Monday and Friday inclusively, between 8am and 6pm, in the lengths of road set out in Schedule 4 to this Order.

14. Restriction of Waiting Saturday 1pm-6pm and Tuesday 6pm-10pm

Save as is hereinafter provided, no person shall, except upon the direction or with the permission of a police constable in uniform, or a Civil Enforcement Officer, cause or permit any Vehicle to wait on Saturday between 1pm and 6pm and on Tuesday between 6pm and 10pm, in the lengths of road set out in Schedule 5 to this Order.

15. Restriction of Waiting Monday-Friday 9am-4pm

Save as is hereinafter provided, no person shall, except upon the direction or with the permission of a police constable in uniform, or a Civil Enforcement Officer, cause or permit any Vehicle to wait between Monday and Friday inclusively, between 9am and 4pm, in the length of road set out in Schedule 6 to this Order.

16. Limited Waiting Parking Place 1 hour no return within 1 hour, Monday to Saturday 8am-6pm

Save as is hereinafter provided, no person shall, except upon direction or with the permission of a Police Constable in uniform or a Civil Enforcement Officer cause or permit any Vehicle to wait for a period exceeding one hour, with no return within one hour, from Monday to Saturday inclusively from 8am until 6pm, in the lengths of road set out in Schedule 7 to this Order.

17. Limited Waiting Parking Place 2 hours no return within 2 hours, Monday to Saturday 8am-6pm

Save as is hereinafter provided, no person shall, except upon direction or with the permission of a Police Constable in uniform or a Civil Enforcement Officer cause or permit any Vehicle to wait for a period exceeding two hours, with no return within two hours, from Monday to Saturday inclusively from 8am until 6pm, in the lengths of road set out in Schedule 8 to this Order.

18. Restriction of Loading and Unloadingn10am-10pm

Save as is hereinafter provided, no person shall, except upon the direction or with the permission of a police constable in uniform, or a Civil Enforcement Officer, cause or permit any Vehicle to wait between 10am and 10pm on any day, for the purposes of Loading or Unloading, in the lengths of road set out in Schedule 9 to this Order.

19. Prohibition of Stopping on School Keep Clear Markings Monday-Friday 8am-6pm

Save as is hereinafter provided, no person shall, except upon the direction or with the permission of a police constable in uniform, or a Civil Enforcement Officer, cause or permit any Vehicle to stop or wait from Monday to Friday (inclusively) from 8am until 6pm in the lengths of road set out in Schedule 10 to this Order.

20. Taxi Stand 8pm-Midnight and Midnight-6am

Save as is hereinafter provided, no person shall, except upon the direction or with the permission of a police constable in uniform or Civil Enforcement Officer, cause or permit any Vehicle, other than a Taxi, to stop or wait on any day between 8pm and midnight and between midnight and 6am, in the Taxi Stand set out in Schedule 11 to this Order.

21. Loading Bay 6am-8pm

Save as is hereinafter provided, no person shall, except upon the direction or with the permission of a police constable in uniform, or a Civil Enforcement Officer, cause or permit any Vehicle to wait in the Loading/Unloading bay set out in Schedule 12 to this Order, on any day between 6am and 8pm, unless that Vehicle is engaged in Loading or Unloading.

22. General Exemptions

Nothing in Articles 11, 12, 13, 14, 15, 16, 17, 18, 19, 20 and 21 of this Order shall render it unlawful to cause or permit any Vehicle to wait in the lengths of road referred to therein for so long as may be necessary to enable:-

a) if it cannot conveniently be used for such purpose in any other road to be used in connection with any of the following:-

   i) building, industrial or demolition operations;

   ii) the removal of any obstruction to traffic;

   iii) the maintenance, improvement or reconstruction of the said length of road;

   iv) the laying, erection, alteration or repair in or in land adjacent to the said length of road of any sewer or of any main, pipe or apparatus or the exercise of any other statutory power or duty for the maintenance and supply of gas, water or electricity or of any telecommunications system as defined in Section 4 of the Telecommunications Act 1984;

b) the Vehicle to be used for the purposes of a local authority in pursuance of statutory powers or duties if it cannot conveniently be used for such purpose in any other road;

c) the Vehicle to be used for fire brigade, ambulance or police purposes in pursuance of statutory powers or duties.

23. Exemption to Articles 11, 12, 13, 14, 15, 16, 17, 18 and 21

Nothing in Articles 11, 12, 13, 14, 15, 16, 17, 18, and 21 of this Order shall render it unlawful to cause or permit any Vehicle to wait in the lengths of road referred to therein for so long as may be necessary to enable a person to board or alight from the Vehicle.

24. Exemptions to Articles 11, 12, 13, 14, 15, 16 and 17

Nothing in Articles 11, 12, 13, 14, 15, 16, and 17 of this Order shall render it unlawful to cause or permit any Vehicle to wait in the lengths of road referred to therein for so long as may be necessary to enable:-

a) goods to be loaded onto or unloaded from the Vehicle;

b) a Royal Mail liveried Vehicle engaged in the collection and/or deliver of letters in accordance with the statutory provisions as defined in the Postal Services Act 2000;

c) the Vehicle to wait at or near to any premises situated on or adjacent to the said length of road for so long as such waiting by the Vehicle is reasonably necessary in connection with any wedding or funeral.

25. Emergency Exemptions

Nothing in Articles 11, 12, 13, 14, 15, 16, 17, 18, 19, 20 and 21 of this Order shall render it unlawful to cause or permit any Vehicle to wait in the length of road referred to therein when the person in control of the Vehicle:-

a) is required by law to stop;

b) is obliged to stop in order to avoid an accident; or

c) is prevented from proceeding along the road due to circumstances beyond his/her control.

26. Manner of standing in a Parking Place

a) The driver of a motor Vehicle using a Parking Place shall stop the engine as soon as the Vehicle is in a position in the Parking Place and shall not start the engine except when about to change the position of the Vehicle in or, or depart from, the Parking Place.

b) Every Vehicle left in a Parking Place in accordance with the foregoing provisions of this Order shall be left so that every part of the Vehicle is within the limits of the Parking Place.

c) A driver of a Vehicle shall not use a Parking Place so as unreasonably to prevent access to any premises adjoining a road or the use of a road by other persons or so as to be a nuisance.

27. Alteration of position of a Vehicle in a Parking Place

Where any Vehicle is left standing in a Parking Place in contravention of the provisions of Article 26 of this Order, a police constable in uniform or a Civil Enforcement Officer may alter or cause to be altered the position of the Vehicle in order that its position shall comply with those provisions.

28. Removal of a Vehicle from a Parking Place

Where a police constable in uniform or a Civil Enforcement Officer is of the opinion that any of the provisions contained in Article 26 of this Order have been contravened or not complied with in respect of a Vehicle left in a Parking Place, he/she may remove or cause to be removed the Vehicle from the said Parking Place, and where it is so removed, shall provide for the safe custody of the said Vehicle.

29. Movement of a Vehicle in a Parking Place in an Emergency

a) A police constable in uniform or a Civil Enforcement Officer may in case of emergency move or cause to be moved any Vehicle left in a Parking Place to any place he thinks fit and shall provide for the safe custody of the Vehicle.

b) A person causing or permitting a Vehicle to wait in a Parking Place by virtue of the provisions of this Order shall take all such steps as are necessary to ensure that in the case of a Parking Place it shall stand in accordance with Article 26 so that every part of the Vehicle is within the limits of the Parking Place.

30. Power to suspend use of Parking Places

a) The Council's Duly Authorised Officer may suspend the use of a Parking Place or any part thereof whenever he/she considers such suspensions reasonably necessary and make such charge for the administration of this service, as may from time to time be determined by the Council.

b) A police constable in uniform may suspend for not longer than 7 days the use of a Parking Place or any part thereof whenever he/she considers such suspension reasonably necessary for the purpose of mitigating congestion or obstruction of traffic or a danger to or from traffic in consequence of extraordinary circumstances.

c) Any persons suspending the use of a Parking Place or any part thereof in accordance with the provisions of paragraph a) or b) of this Article shall thereupon place or cause to be placed in or adjacent to any part of that Parking Place the use of which is suspended, an authorised Traffic Sign or cone indicating that waiting by Vehicles is prohibited.

d) No person shall cause or permit a Vehicle to be left in any part of a Parking Place during such period when an authorised Traffic Sign or cone is placed in or adjacent to that part of the Parking Place pursuant to paragraph c) of this Article provided that this paragraph shall not apply to a Vehicle:

i) being used by the respective Fire or Police Authority or Ambulance Health Trust to deal with an emergency; or

ii) being used for any purpose specified in Article 25; or

iii) left in such Parking Place with the permission of the person suspending the use of the Parking Place.

31. Restriction of use of a Vehicle in a Parking Place

While any Vehicle is in the Parking Places referred to herein no person shall use the said Vehicle in connection with the sale of any article to any person in or near the Parking Place or in connection with the selling of or offering for sale of his/her skills or services.

32. Exemption for Disabled Person's Vehicle

a) Nothing in Articles 11, 12, 13, 14, 15 and 21 of this Order shall render it unlawful to cause or permit any Vehicle to wait in the lengths of road referred to therein for a period not exceeding three hours (not being a period separated by an interval of less than one hour from a previous period of waiting by the same Vehicle in the same length of road on the same day) if the Vehicle is a Disabled Person's Vehicle which displays in the Relevant Position both a Disabled Person's Badge and a Parking Disc marked to show the quarter hour period during which the period of waiting began.

b) Nothing in Articles 16 and 17 of this Order shall render it unlawful to cause or permit any Vehicle to wait in the lengths of roads referred to therein if the Vehicle is a Vehicle which displays in the Relevant Position both a Disabled Person's Badge and a Parking Disc marked to show the quarter hour period during which the period of waiting began.

33. Miscellaneous

The prohibition imposed by this Order shall be in addition to and not in derogation of any restrictions or requirements imposed by any regulations made, or having effect as if made, under the Act or by or under any other enactment.

34. Effect of Contravention

Failure by a person to comply with any prohibition or restriction contained within this order or any subsequent orders shall constitute a contravention of the same and shall result in the issue by Lancashire County Council and/or its agents of a Penalty Charge Notice which shall be payable by such persons in accordance with the legislation.

35. Commencement of Order

This Order shall come into force on the 26th day of August 2019 and may be cited as the "Lancashire County Council (Various Roads, Burnley, Hyndburn, Preston, Ribble Valley, Rossendale, West Lancashire and Wyre) (Part Revocations And Various Parking Restrictions June No1)) Order 2019".

Dated this 14th day of August 2019.

THE COMMON SEAL of the Lancashire County Council was hereunto affixed pursuant to the Scheme of Delegation to Chief Officers

Authorised Signatory

28225

Schedule 1A – Part-revocation

Item (15) (ii) of Schedule 11.087 to that Order

Schedule 1B – Part-revocation

a) Item (229) a) of Schedule 10.01 to that Order.
b) Item (3) of Schedule 12.114 to that Order.

Schedule 1C – Part-revocation

a) Item (16) of Schedule 11.018 to that Order.
b) Item (17) (i) and (ii) of Schedule 11.018 to that Order.
c) Item (4) of Schedule 11.108 to that Order.
d) Item (5) of Schedule 11.108 to that Order.

Schedule 1D – Part-revocation

a) The whole of Schedule 3.17 to that Order.
b) The whole of Schedule 8.01 to that Order.

Schedule 1E – Part-revocation

Item 2 of the Schedule to that Order.

Schedule 1F – Part-revocation

Item (a) of Schedule 2 to that Order.

Schedule 1G – Part-revocation

Item (a) of the Schedule to that Order.

Schedule 1H – Part-revocation

a) Item (d) of Schedule 2 to that Order.
b) Item (e) of Schedule 2 to that Order.
c) Item (f) of Schedule 2 to that Order.
d) Item (g) of Schedule 2 to that Order.
e) Item (h) of Schedule 2 to that Order.

Schedule 1I – Part-revocation

The whole of Schedule 4 to that Order.

Schedule 2 – Prohibition of Waiting

a) Blackgate Lane, Tarleton, the north-east side, from its junction with the Centreline of Southport New Road for a distance of 32 metres in a south-westerly direction.
b) Bolton Avenue, Accrington, the north-east side, from its junction with the Centreline of Whinney Hill Road for a distance of 166 metres in a south-easterly direction.
c) Bolton Avenue, Accrington, the south-east side, from a point 64 metres south-east of its junction with the Centreline of Whinney Hill Road for a distance of 49 metres in a south-easterly direction.
d) Clayton Street, Great Harwood, the west side, from a point 53 metres south of its junction with the Centreline of Commercial Street/Ward Street for a distance of 20 metres in a southerly direction.
e) Falcon Street, Preston, both sides, from its junction with the Centreline of St Stephen's Road/St Gregory Road for a distance of 15 metres in a southerly direction.
f) Gable 40 Whalley Road, Accrington, the north-west side, from a point 27 metres north-east of its junction with the Centreline of Whalley Road for a distance of 2 metres in a north-easterly direction.
g) Holborn Hill, Ormskirk, the south-west side, from its junction with the Centreline of St Annes Road for a distance of 40 metres in a south-westerly direction.
h) Leyland Road, Burnley, the west side from its junction with the Centreline of Felix Street for a distance of 96 metres in a southerly direction.
i) Lincoln Street, Burnley, the east side, from its junction with the Centreline of Marlborough Street for a distance of 54 metres in a southerly direction.
j) Lincoln Street, Burnley, the west side, from its junction with the Centreline of Marlborough Street for a distance of 19 metres in a southerly direction.
k) Lincoln Street, Burnley, the west side, from a point 35 metres south from its junction with the Centreline of Marlborough Street for a distance of 13 metres in a southerly direction.
l) Marlborough Street, Burnley, the south side, from its junction with the Centreline of Lincoln Street for a distance of 15 metres in an easterly direction.
m) Newhouse Road, Accrington, both sides, from its junction with the Centreline of Bolton Avenue for a distance of 30 metres in a south-westerly direction.
n) Prescot Road, Ormskirk, the north-west side, from a point 38 metres south-west of its junction with the Centreline of St Annes Road for a distance of 70 metres in a north-easterly direction.
o) Prescot Road, Ormskirk, the south-west side, from a point 7 metres south-west of its junction with the Centreline of St Annes Road for a distance of 31 metres in a south-westerly direction.
p) Queens Park Road, Burnley, both sides, from a point 250 metres south-east of its junction with the Centreline of Queen Victoria Road for a distance of 65 metres in a south-easterly direction.
q) St Annes Road, Ormskirk, both sides, from its junction with the Centreline of Holborn Hill for a distance of 20 metres in a southerly direction.
r) St Annes Road, Ormskirk, the north-east side, from its junction with the Centreline of Prescot Road for a distance of 32.5 metres in a north-westerly direction.
s) St Annes Road, Ormskirk, the north-west side, from its junction with the Centreline of Prescot Road for a distance of 39 metres in a north-westerly direction.
t) St Gregory Road, Preston, the north-west side, from its junction with the Centreline of Falcon Street for a distance of 20 metres in a north-easterly direction.
u) St Gregory Road, Preston, the south-east side, from its junction with the Centreline of Falcon Street for a distance of 12 metres in a north-easterly direction.
v) St Stephen's Road, Preston, the north side from its junction with the Centreline of Falcon Street for a distance of 10 metres in a westerly direction.
w) St Stephen's Road, Preston, the south side, from its junction with the Centreline of Falcon Street for a distance of 5 metres in a westerly direction.
x) Taylors Lane, Tarleton, both sides, from its junction with the Centreline of Blackgate Lane, in an easterly, then south-easterly direction for a distance of 48 metres.
y) Whinney Hill Road, Altham, the north-west side, from its junction with the Centreline of Whalley Road for a distance of 122 metres in a north-easterly direction.
z) Woodland Drive, Clayton-le-moors, both sides, from its junction with the Centreline of Clayton Hall Drive for a distance of 18 metres in a northerly direction.

Schedule 3 – Restriction of Waiting on any day 10am-10pm

a) St Gregory Road, Preston, the north-west side, from its junction with the Centreline of Lowthorpe Road/Skeffington Road to a point 20 metres north-east of its Centreline of with Falcon Street.
b) St Stephen's Road, Preston, the north side, from a point 20 metres east of its junction with the Centreline of Deepdale Road to a point 10 metres west of its junction with the Centreline of Falcon Street.

Schedule 4 - Restriction of Waiting Monday-Friday 8am-6pm

a) Elkfield Drive, Poulton-le-fylde, both sides, from its junction with the Centreline of Westfield Avenue for a distance of 13.5 metres in a southerly direction.
b) Westfield Avenue, Poulton-le-fylde, the north side, from a point 25.5 metres west of its junction with the Centreline of Blackpool Old Road for a distance of 56.5 metres in a westerly direction.
c) Westfield Avenue, Poulton-le-fylde, the south side, from a point 34.5 metres west of its junction with the Centreline of Blackpool Old Road for a distance of 118.5 metres in a westerly direction.

Schedule 5 - Restriction of Waiting Saturday 1pm-6pm and Tuesday 6pm-10pm

a) Mitella Street, Burnley, the east side, from a point 19 metres south-east from its junction with the Centreline of Lyndhurst Road to its junction with the Centreline of Brockenhurst Street.
b) Mitella Street, Burnley, the west side, from a point 19 metres south-east from its junction with the Centreline of Lyndhurst Road to its junction with the Centreline of Athletic Street.

Schedule 6 - Restriction of Waiting Monday-Friday 9am-4pm

Bentham Avenue, Burnley, the south side, from its junction with the Centreline of Laurier Road for a distance of 79 metres in an easterly direction.

Schedule 7 - Limited Waiting Parking Place 1 hour no return within 1 hour, Monday to Saturday 8am-6pm

a) Barlow Street, Rawtenstall, the north side, from a point 10 metres west of its junction with the Centreline of Bank Street for a distance of 25 metres in a westerly direction.
b) Blackburn Road, Accrington, the north side, from a point 10 metres east of its junction with the Centreline of Bridge Street to a point 10 metres west of its junction with the Centreline of Bank Street.
c) Blackburn Road, Accrington, the north side, from a point 20 metres east of its junction with the Centreline of Bank Street for a distance of 15 metres in an easterly direction.
d) Queen Street, Accrington, the east side, from a point 3.5 metres north of its junction with the Centreline of Tasker Street for a distance of 17 metres in a northerly direction.
e) Queen Street, Accrington, the south side, from a point 7 metres west of its junction with the Centreline of Abbey Street for a distance of 14 metres in a westerly direction.
f) Tasker Street, Accrington, the north side, from a point 6 metres west of its junction with the Centreline of Abbey Street for a distance of 18.5 metres in a westerly direction.

Schedule 8 - Limited Waiting Parking Place 2 hours no return within 2 hours, Monday to Saturday 8am-6pm

a) Cannon Street, Accrington, the north-east side, from a point 6 metres east of its junction with the Centreline of Eagle Street for a distance of 20 metres in a south-easterly direction.
b) Cannon Street, Accrington, the north-east side, from a point 41 metres south-east of its junction with the Centreline of Eagle Street for a distance of 35 metres in a south-easterly direction.
c) Cannon Street, Accrington, the north-east side, from a point 82 metres south-east of its junction with the Centreline of Eagle Street for a distance of 20 metres in a south-easterly direction.
d) Cannon Street, Accrington, the north-east side, from a point 107 metres south-east of its junction with the Centreline of Eagle Street for a distance of 14 metres in a south-easterly direction.

Schedule 9 - Restriction of Loading and Unloading 10am-10pm

a) St Gregory Road, Preston, the north-west side, from its junction with the Centreline of Lowthorpe Road/Skeffington Road to a point 20 metres north-east of its junction with the Centreline of Falcon Street.

b) St Stephen's Road, Preston, the north side, from a point 20 metres east of its junction with the Centreline of Deepdale Road to a point 10 metres west of its junction with the Centreline of Falcon Street.

Schedule 10 - Prohibition of Stopping on School Keep Clear Markings Monday-Friday 8am-6pm

a) St Charles Road, Rishton, the north-west side, from a point 18 metres south-west of its junction with the Centreline of Maple Street for a distance of 24.5 metres in a south-westerly direction.

b) Wordsworth Road, Accrington, the west side, from a point 26 metres north of its junction with the Centreline of Clarence Road for a distance of 26 metres in a northerly direction.

Schedule 11 - Taxi Stand 8pm-Midnight and Midnight-6am

Castle Street, Clitheroe, the east side, from a point 88 metres north of its junction with the Centreline of Parson Lane (B6243) for a distance of 27 metres in a northerly direction.

Schedule 12 - Loading Bay 6am-8pm

Castle Street, Clitheroe, the east side, from a point 88 metres north of its junction with the Centreline of Parson Lane (B6243) for a distance of 27 metres in a northerly direction.

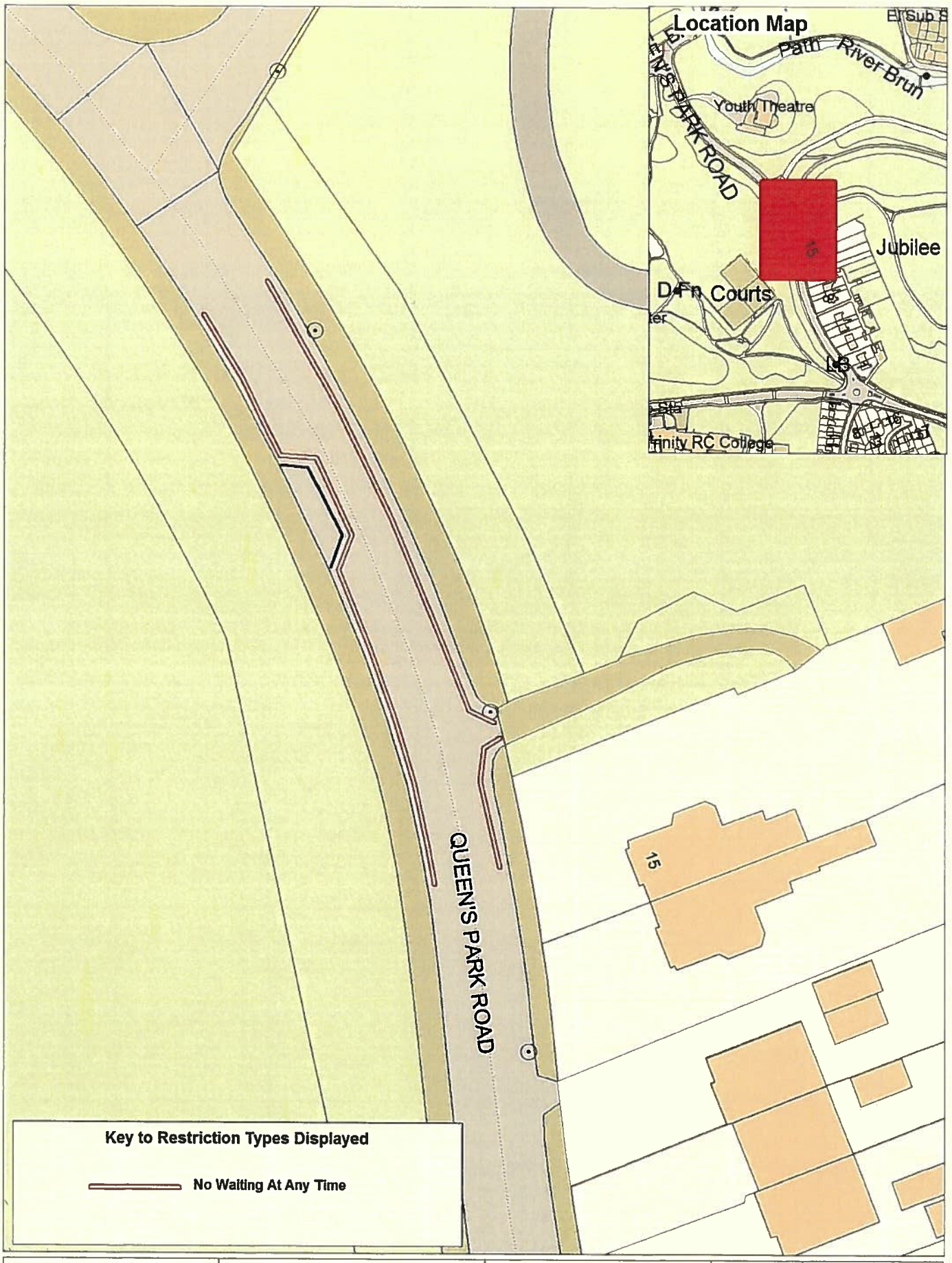

Lancashire County Council

Queens Park Road, Burnley

N W E S

Page 1 of 1

© Crown copyright. All rights reserved
Lancashire County Council
Licence No. 2003

Community Services
Phil Barrett
Director Community Services
P.O. Box 100, County Hall,
PRESTON PR1 0LD

SCALE	1 : 500
DATE	17/01/2018
DRAWING No.	BG/11/17/QPRB
DRAWN BY	TJP
	Scale with care as distortion may occur

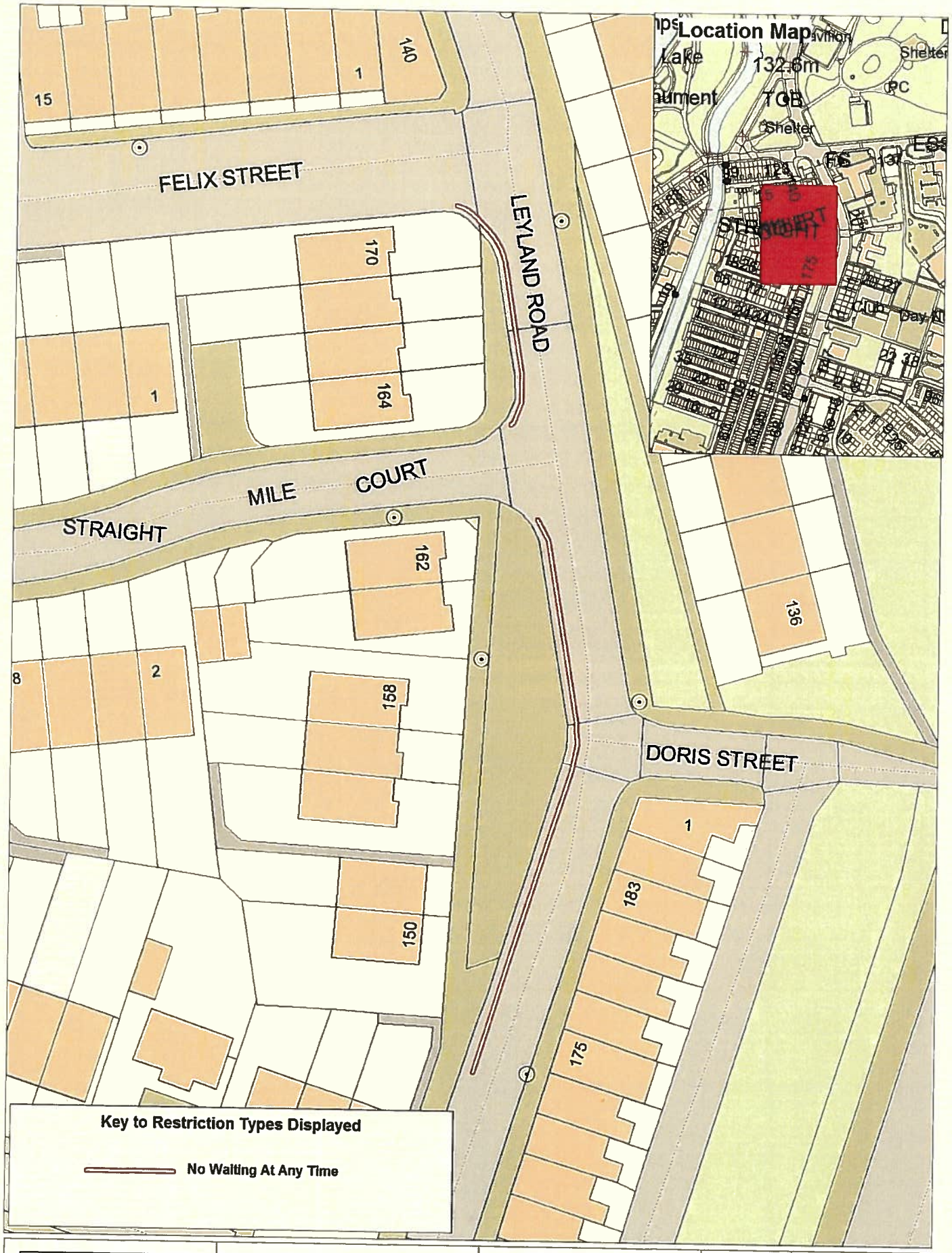

Lancashire County Council

Leyland Road, Burnley

Page 1 of 1

N W E S

© Crown copyright. All rights reserved
Lancashire County Council
Licence No. 2003

Community Services
Phil Barrett
Director Community Services
P.O. Box 100, County Hall,
PRESTON PR1 0LD

SCALE	1 : 500
DATE	17/01/2018
DRAWING No.	BG/11/17/LRB
DRAWN BY	TJP
	Scale with care as distortion may occur

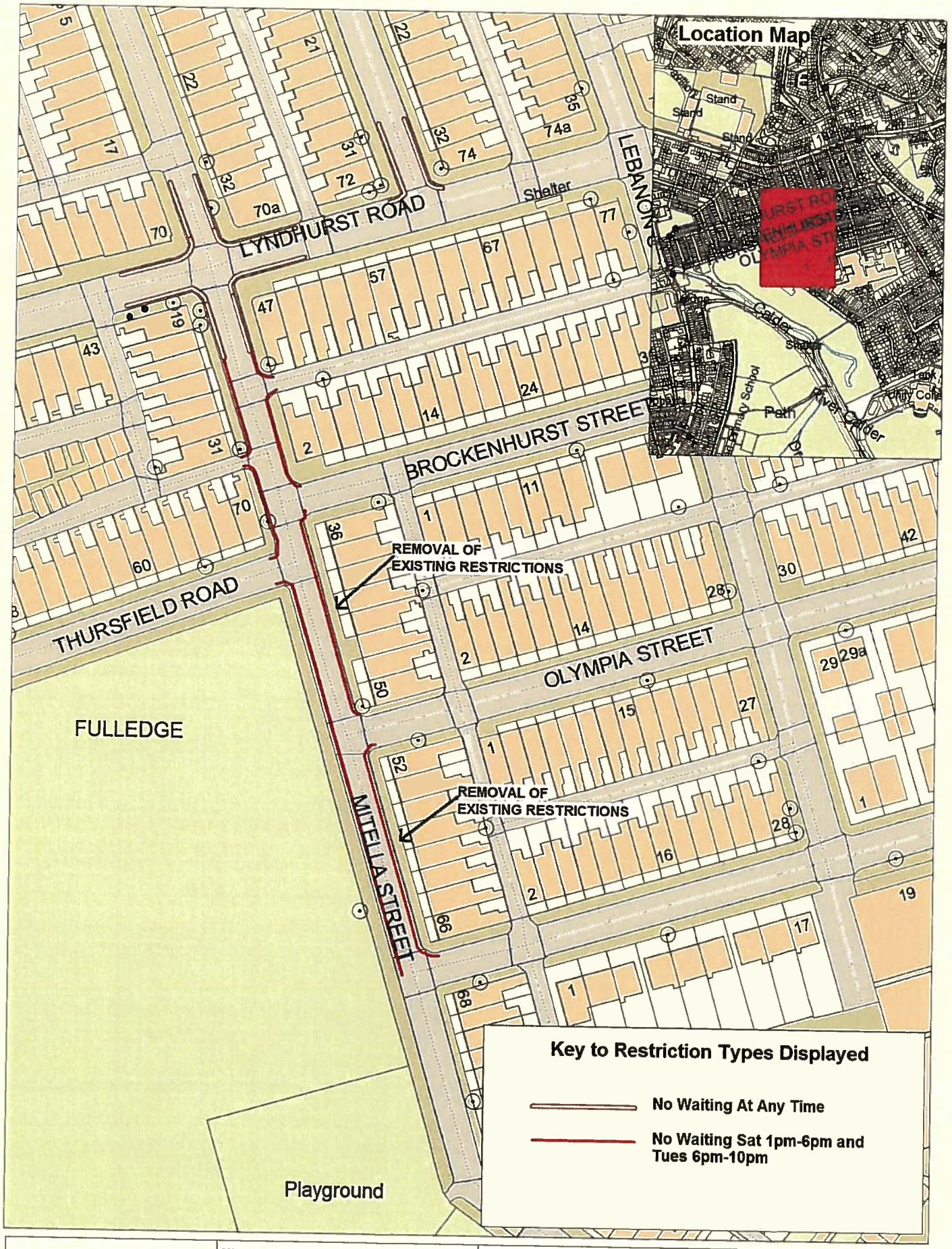

Lancashire County Council

Mitella Street, Burnley

Revocation of Existing Waiting Restrictions

N W E S

Page 1 of 1

© Crown copyright. All rights reserved. Lancashire County Council. Licence No. 2009

Community Services
Phil Barrett
Director Community Services
P.O. Box 100, County Hall,
PRESTON PR1 0LD

SCALE	1 : 1000
DATE	17/01/2018
DRAWING No.	BG/11/17/MSB
DRAWN BY	TJP
	Scale with care as distortion may occur

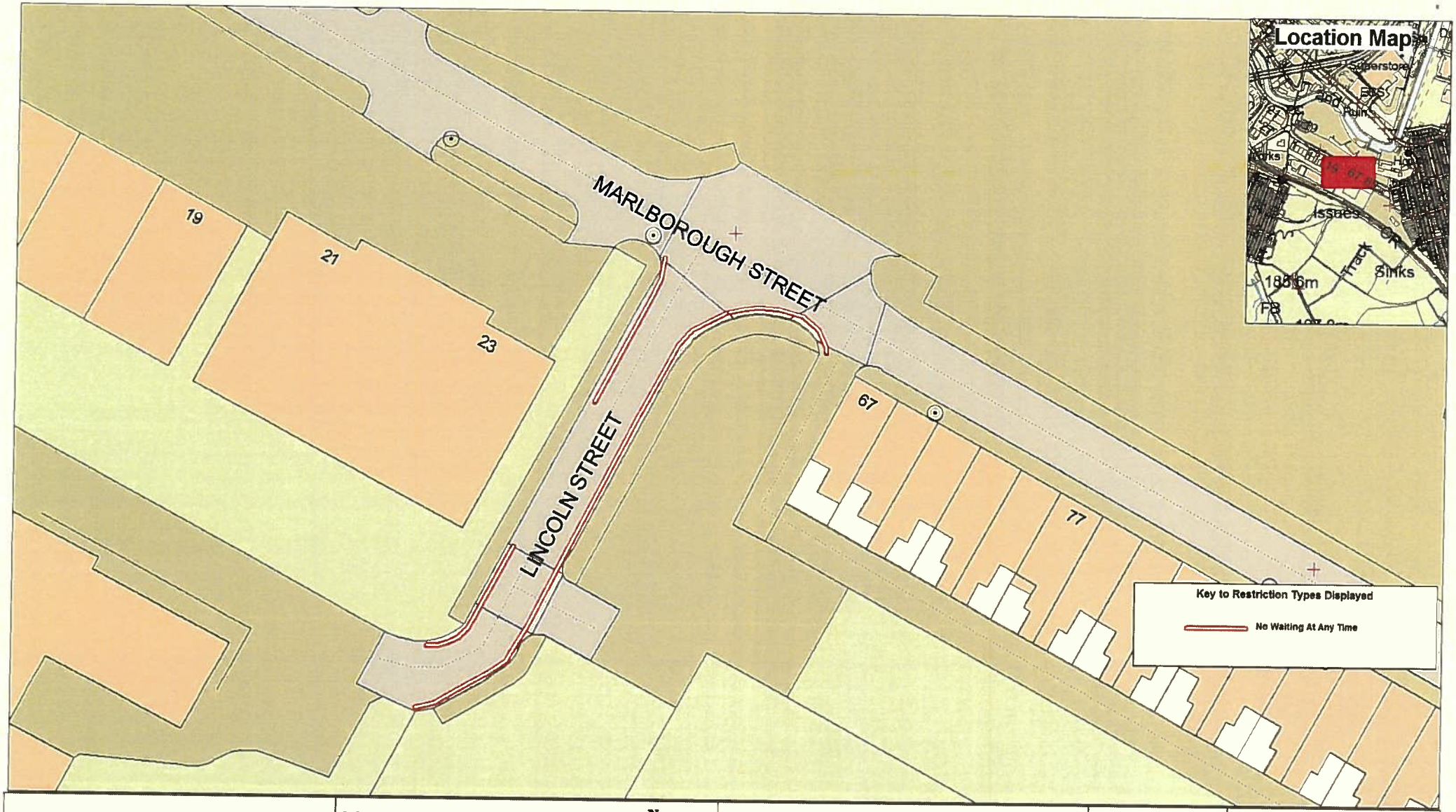

Lancashire County Council

Lincoln Street and Marlborough Street, Burnley

N W E S

Page 1 of 1

© Crown copyright. All rights reserved
Lancashire County Council
License No. 2233

Community Services
Phil Barrett
Director Community Services

P.O. Box 100, County Hall,
PRESTON PR1 0LD

SCALE	1 : 500
DATE	17/01/2018
DRAWING No.	BG/11/17/LS-MS-B
DRAWN BY	TJP
	Scale with care as distortion may occur

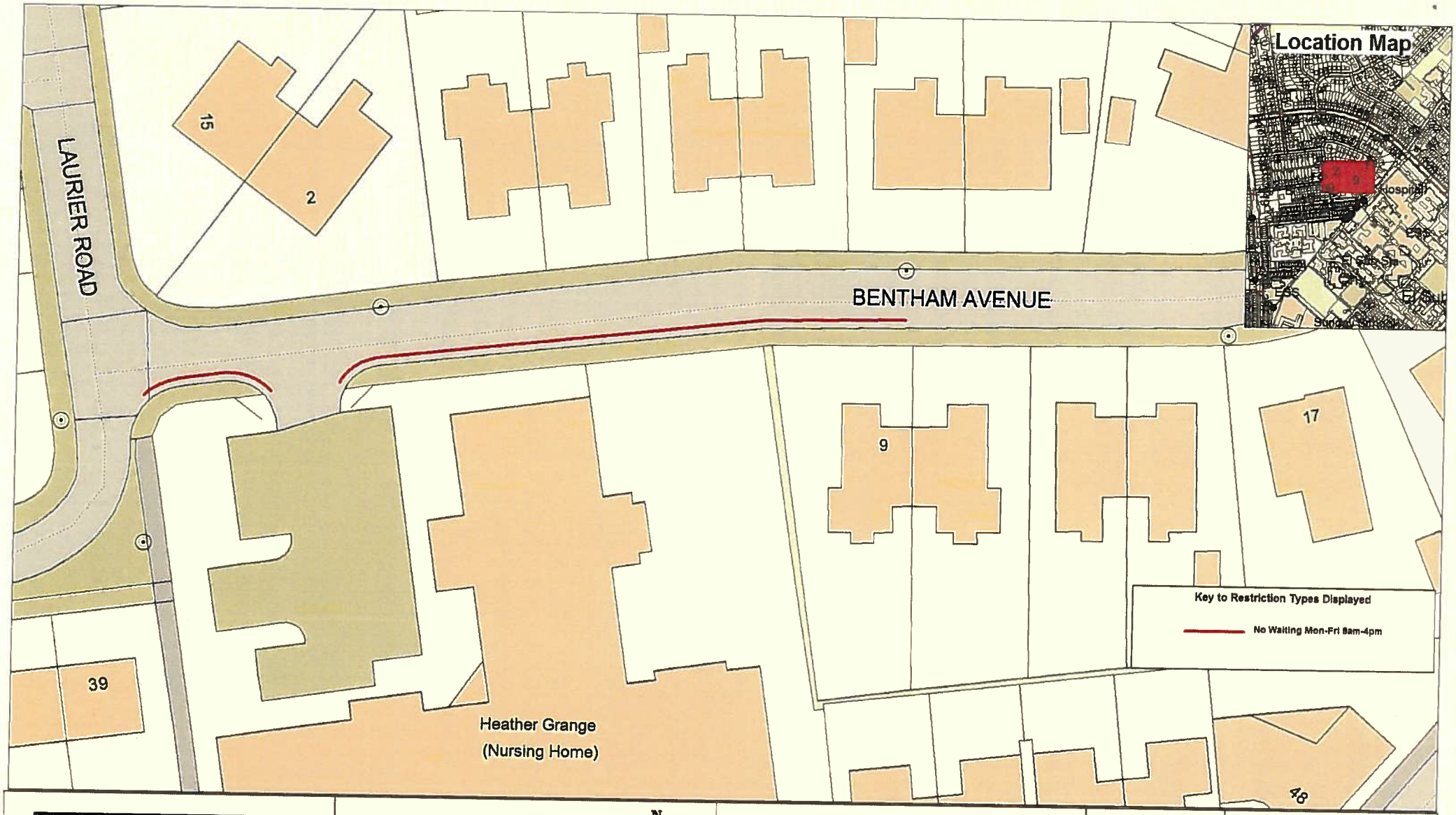

Lancashire County Council

Bentham Avenue, Burnley

N W E S

© Crown copyright. All rights reserved
Lancashire County Council
Licence No. 2291

Community Services
Phil Barrett
Director Community Services

P.O. Box 100, County Hall,
PRESTON PR1 0LD

SCALE	1 : 500
DATE	17/01/2018
DRAWING No.	BG/11/17/BAB
DRAWN BY	TJP
	Scale with care as distortion may occur

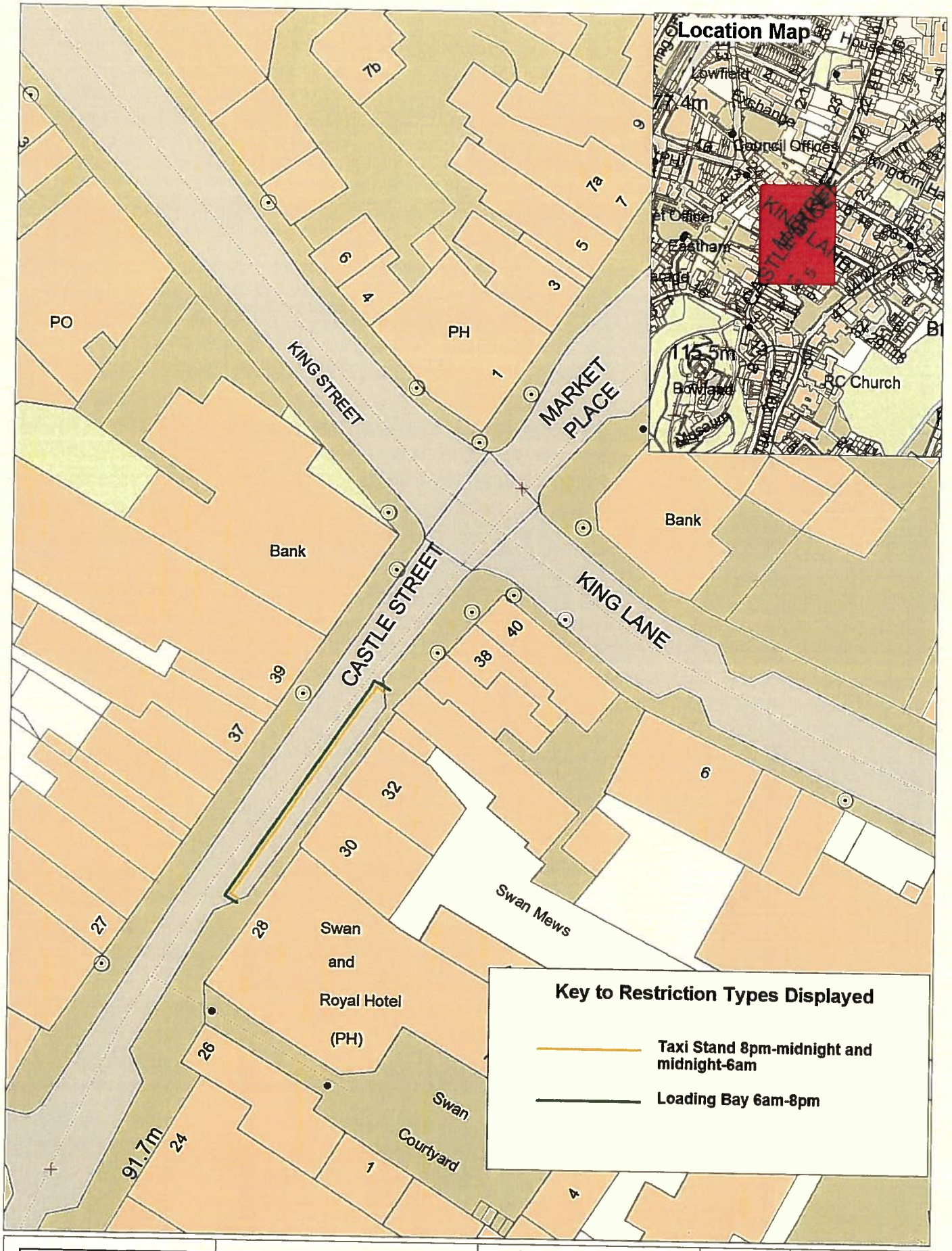

Lancashire County Council

Castle Street, Clitheroe

Page 1 of 1

N W E S

© Crown copyright. All rights reserved. Lancashire County Council Licence No. 2003

Community Services
Phil Barrett
Director Community Services
P.O. Box 100, County Hall, PRESTON PR1 0LD

SCALE	1 : 500
DATE	17/01/2018
DRAWING No.	BB/01/18/CSC
DRAWN BY	TJP
	Scale with care as distortion may occur

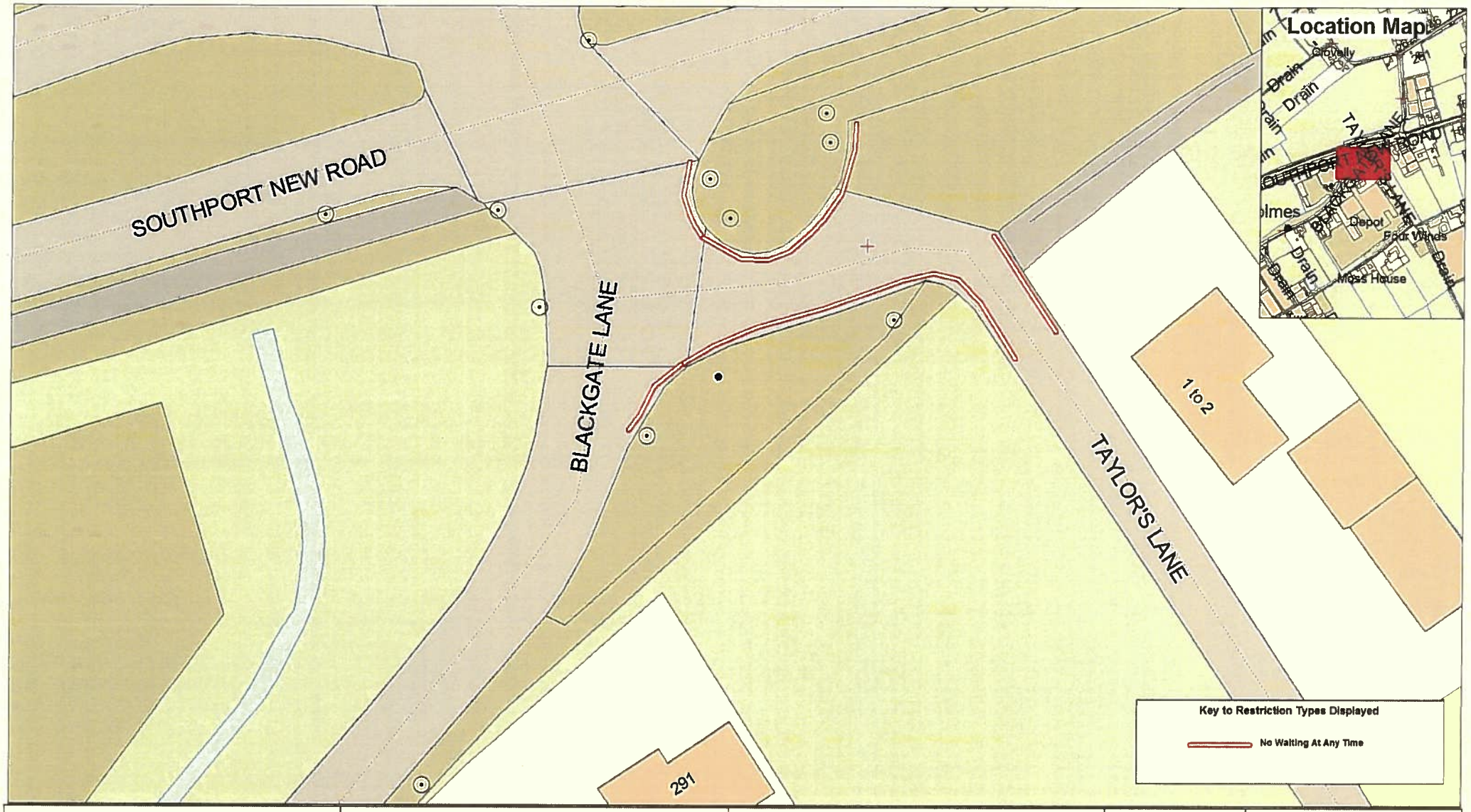

Lancashire County Council

Blackgate Lane and Taylors Lane, Mere Brow, Tarleton

N W E S

Page 1 of 1

© Crown copyright. All rights reserved
Lancashire County Council
License No 2333

Community Services
Phil Barrett
Director Community Services

P.O. Box 100, County Hall,
PRESTON PR1 0LD

SCALE	1 : 500
DATE	19/01/2018
DRAWING No.	KL/11/17/BL-TL-MBT
DRAWN BY	TJP
	Scale with care as distortion may occur

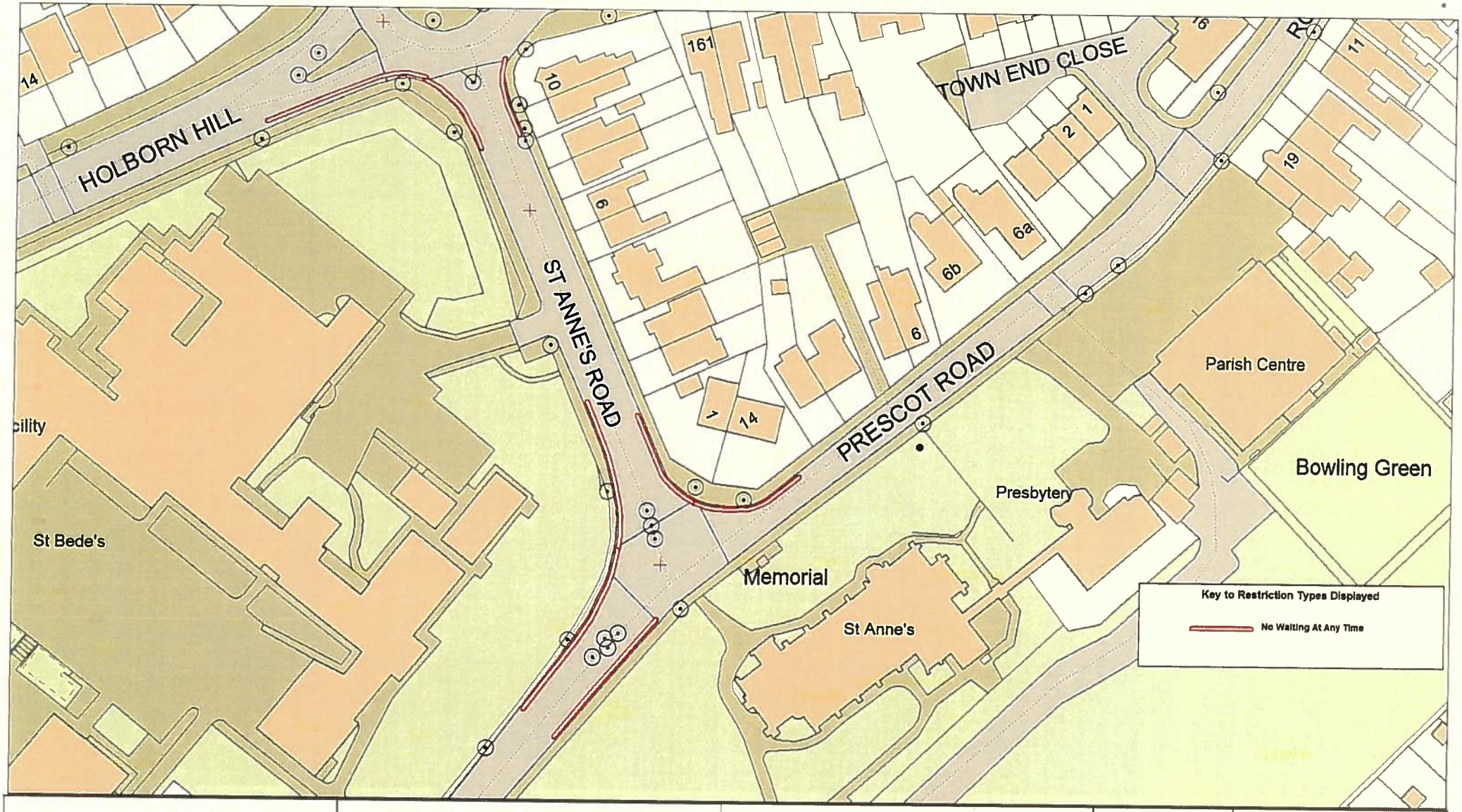

Lancashire County Council

St Anne's Road,
Holborn Hill,
Prescot Road,
Ormskirk

N W E S

© Crown copyright. All rights reserved
Lancashire County Council
Licence No 100

Community Services
Phil Barrett
Director Community Services

P.O. Box 100, County Hall,
PRESTON PR1 0LD

SCALE	1 : 1000
DATE	19/02/2018
DRAWING No.	KL/02/18/Ormskirk
DRAWN BY	TJP
	Scale with care as distortion may occur

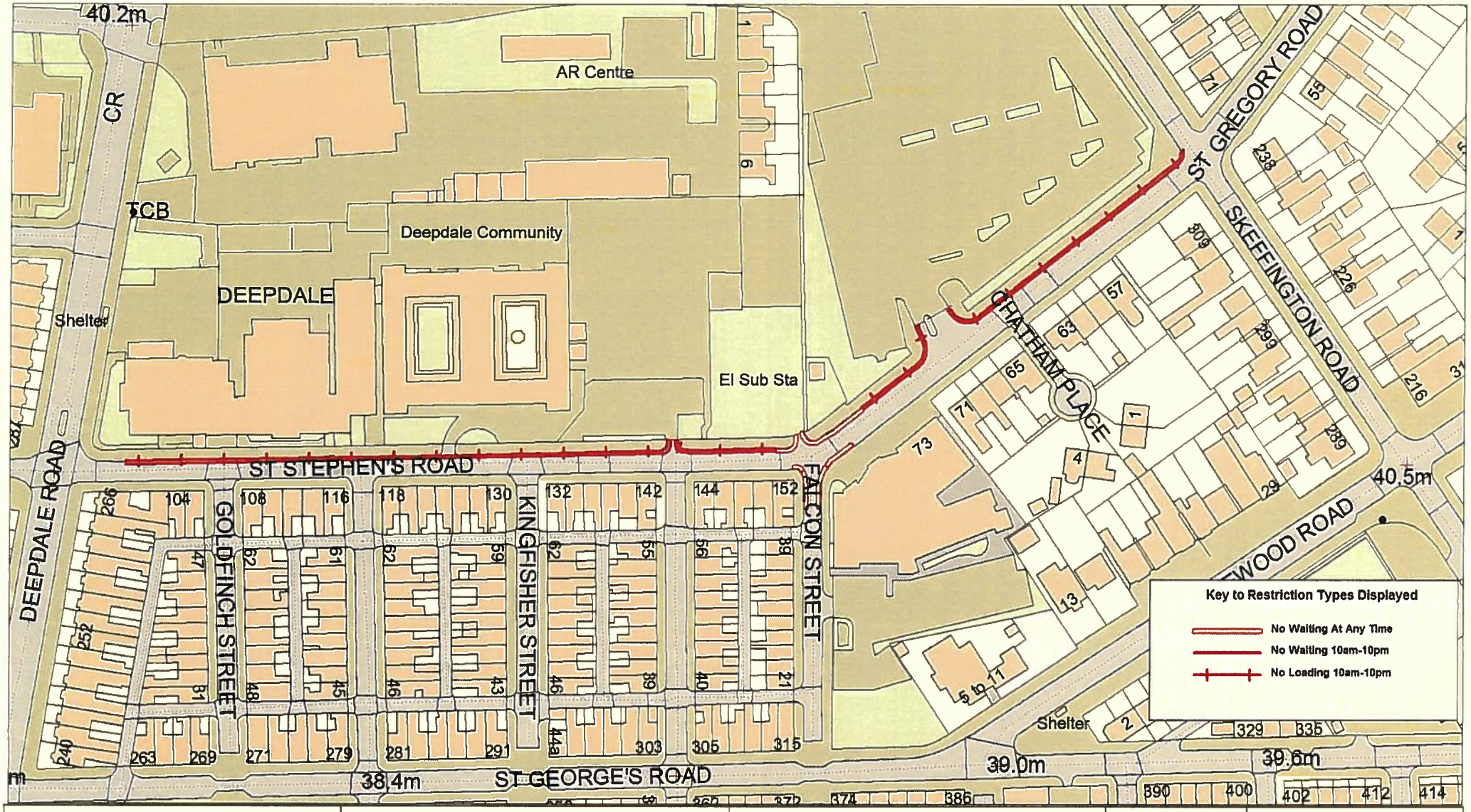

Lancashire County Council

Falcon Street,
St Stephens Road and
St Gregory Road,
Preston

Page
1 of 1

N W E S

© Crown copyright. All rights reserved
Lancashire County Council
Licence No. 2333

Community Services
Phil Barrett
Director Community Services

P.O. Box 100, County Hall,
PRESTON PR1 0LD

SCALE	1 : 1500
DATE	26/01/2018
DRAWING No.	EM/01/18
DRAWN BY	TJP
	Scale with care as distortion may occur

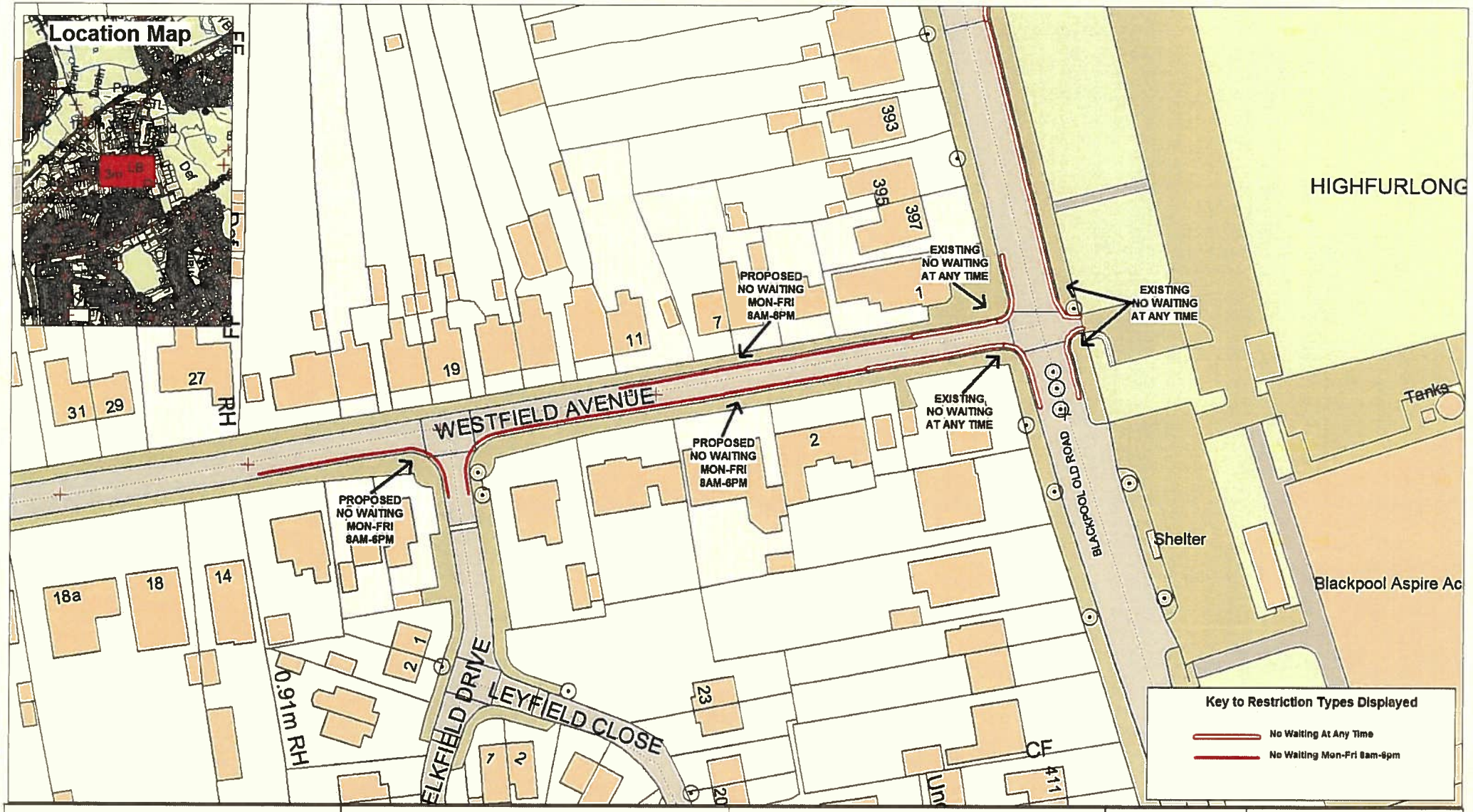

Lancashire County Council

Westfield Avenue and Elkfield Drive, Poulton-Le-Fylde

N W E S

Page 1 of 1

© Crown copyright. All rights reserved Lancashire County Council License No 2000

Community Services
Phil Barrett
Director Community Services

P.O. Box 100, County Hall,
PRESTON PR1 0LD

SCALE	1 : 1000
DATE	18/01/2018
DRAWING No.	CN/11/17/WA+ED-P-L-F
DRAWN BY	TJP
	Scale with care as distortion may occur

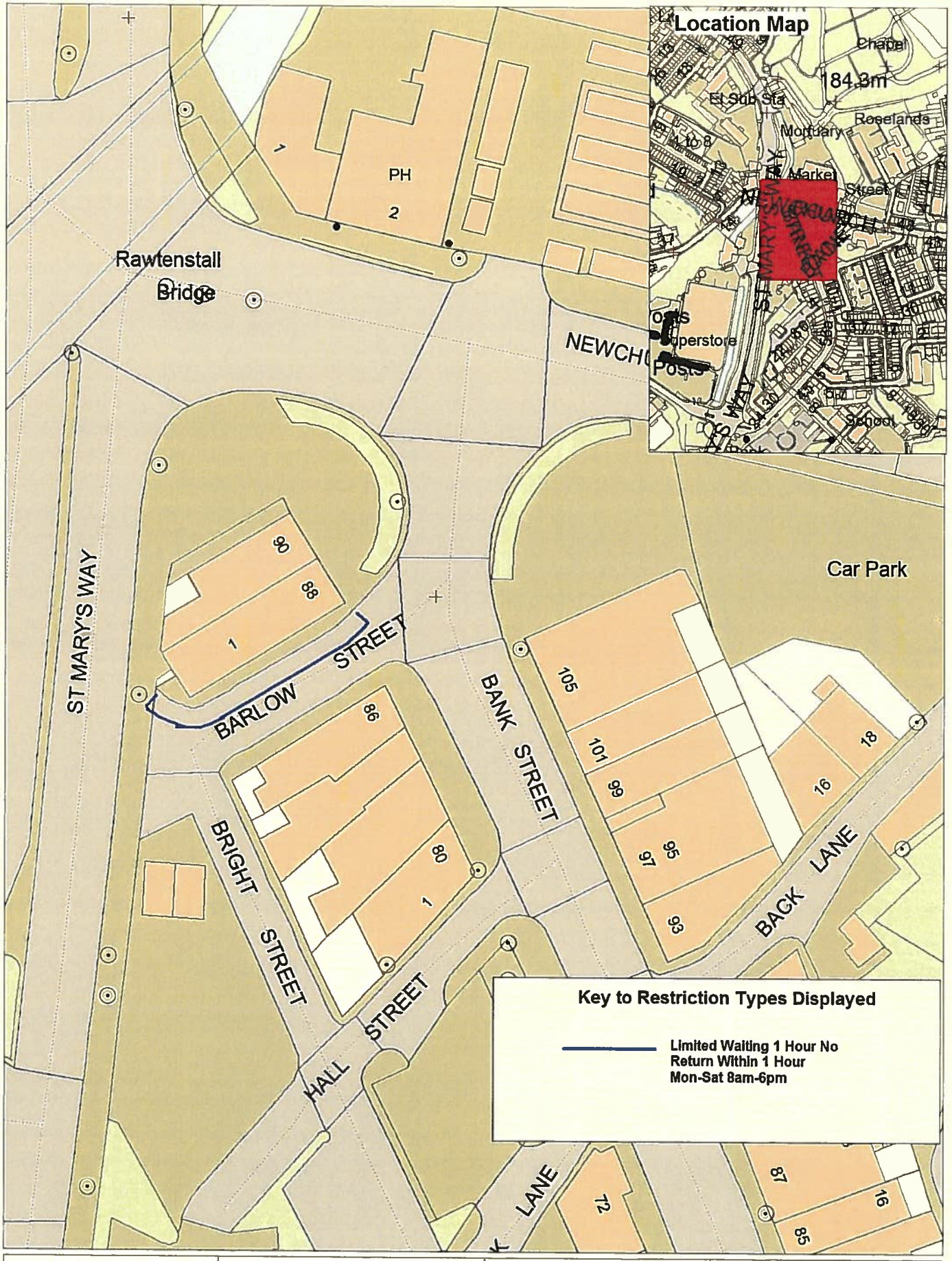

Lancashire County Council

Barlow Street, Rawtenstall

Page 1 of 1

N W E S

© Crown copyright. All rights reserved
Lancashire County Council
License No. 3003

Community Services
Phil Barrett
Director Community Services
P.O. Box 100, County Hall,
PRESTON PR1 0LD

SCALE	1 : 500
DATE	18/01/2018
DRAWING No.	BG/11/17/BSR
DRAWN BY	TJP
	Scale with care as distortion may occur

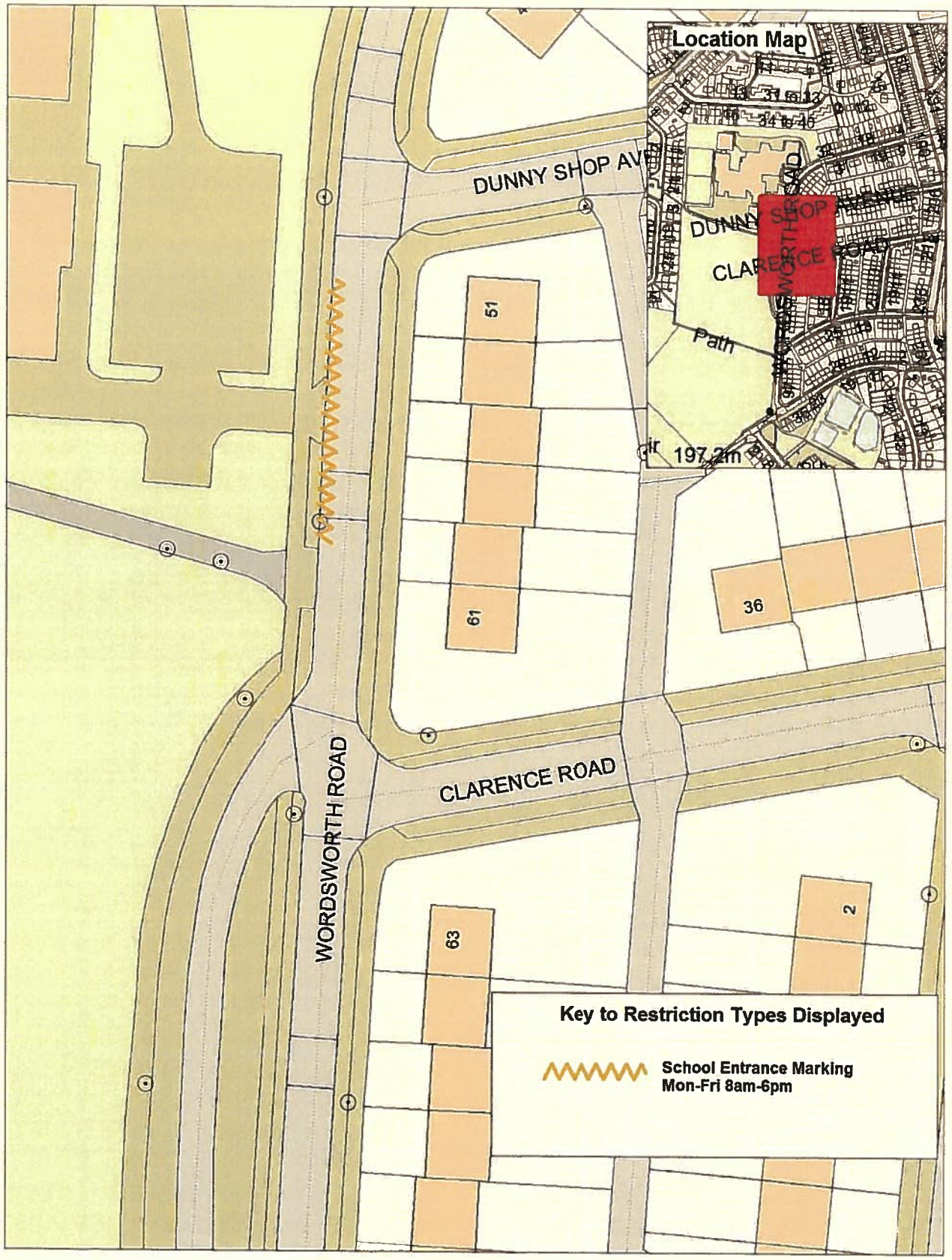

Lancashire County Council

Wordsworth Road, Accrington

Page 1 of 1

N W E S

© Crown copyright. All rights reserved
Lancashire County Council
License No. 100

Community Services
Phil Barrett
Director Community Services
P.O. Box 100, County Hall,
PRESTON PR1 0LD

SCALE	1 : 500
DATE	17/01/2018
DRAWING No.	CH/12/17/WRA
DRAWN BY	TJP
	Scale with care as distortion may occur

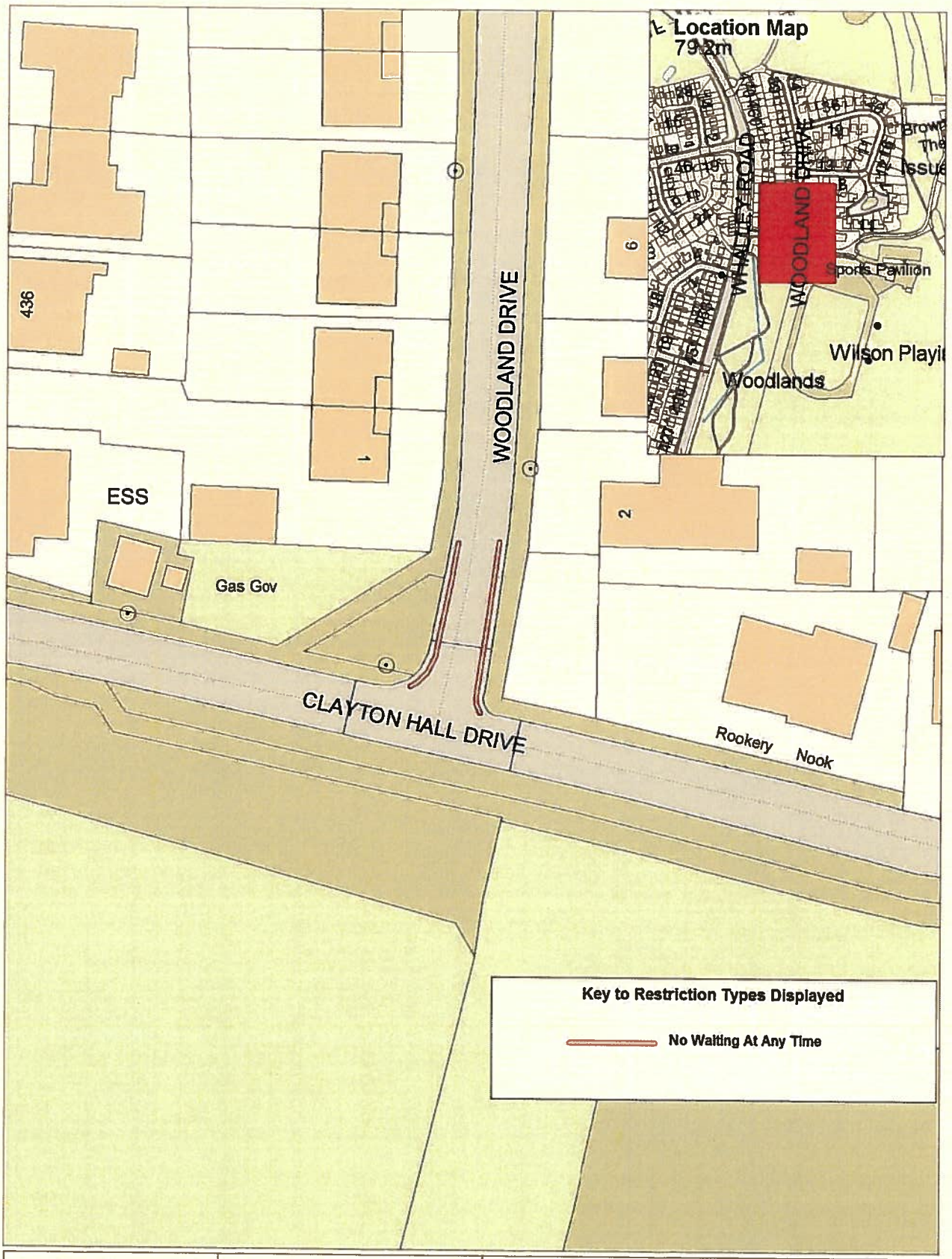

Lancashire County Council

Woodland Drive, Clayton-Le-Moors

Page 1 of 1

N W E S

© Crown copyright. All rights reserved
Lancashire County Council
Licence No. 100019261

Community Services
Phil Barrett
Director Community Services
P.O. Box 100, County Hall,
PRESTON PR1 0LD

SCALE	1 : 500
DATE	17/01/2018
DRAWING No.	CH/01/18/WDC-L-M
DRAWN BY	TJP
	Scale with care as distortion may occur

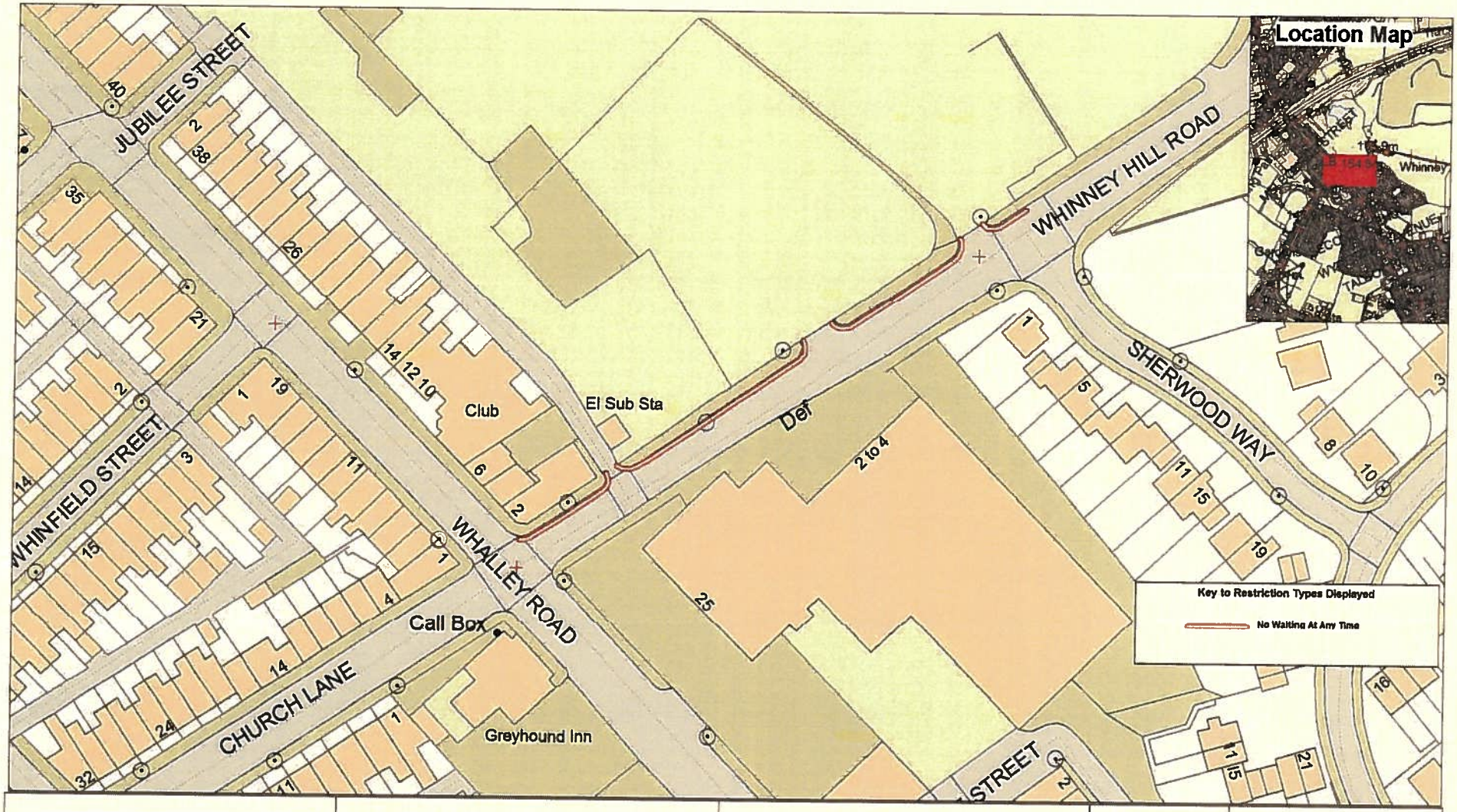

Lancashire County Council

Whinney Hill Road, Clayton-Le-Moors

N W E S

© Crown copyright. All rights reserved
Lancashire County Council
Licence No. 100023

Community Services
Phil Barrett
Director Community Services
P.O. Box 100, County Hall,
PRESTON PR1 0LD

SCALE	1 : 1000
DATE	17/01/2018
DRAWING No.	CH/01/18/WHR,C-L-M
DRAWN BY	TJP
	Scale with care as distortion may occur

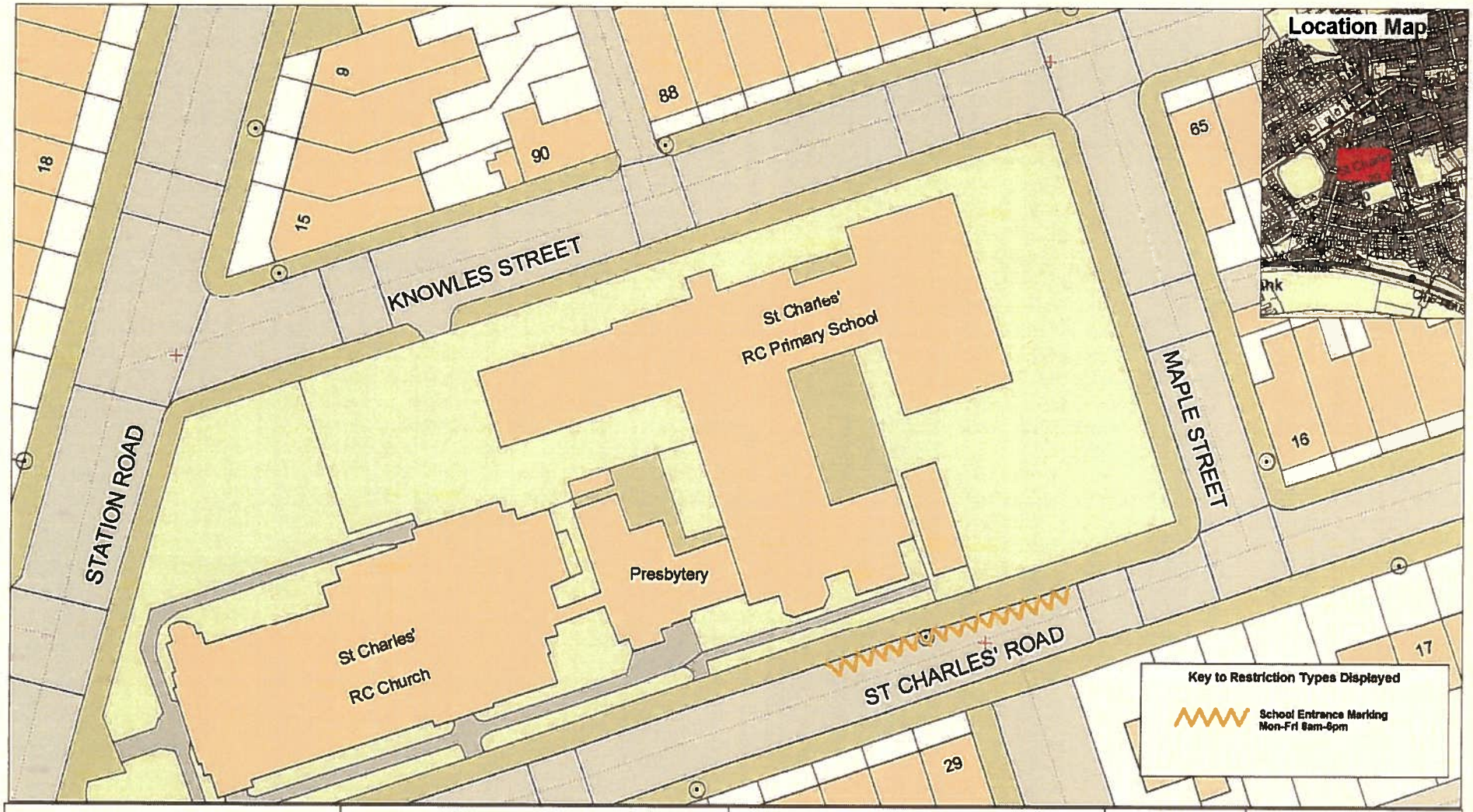

Lancashire County Council

St Charles Road, Rishton

Page 1 of 1

N W E S

© Crown copyright. All rights reserved
Lancashire County Council
Licence No. 100023

Community Services
Phil Barrett
Director Community Services

P.O. Box 100, County Hall,
PRESTON PR1 0LD

SCALE	1 : 500
DATE	17/01/2018
DRAWING No.	CH/12/17/ST.C-R-R
DRAWN BY	TJP
	Scale with care as distortion may occur

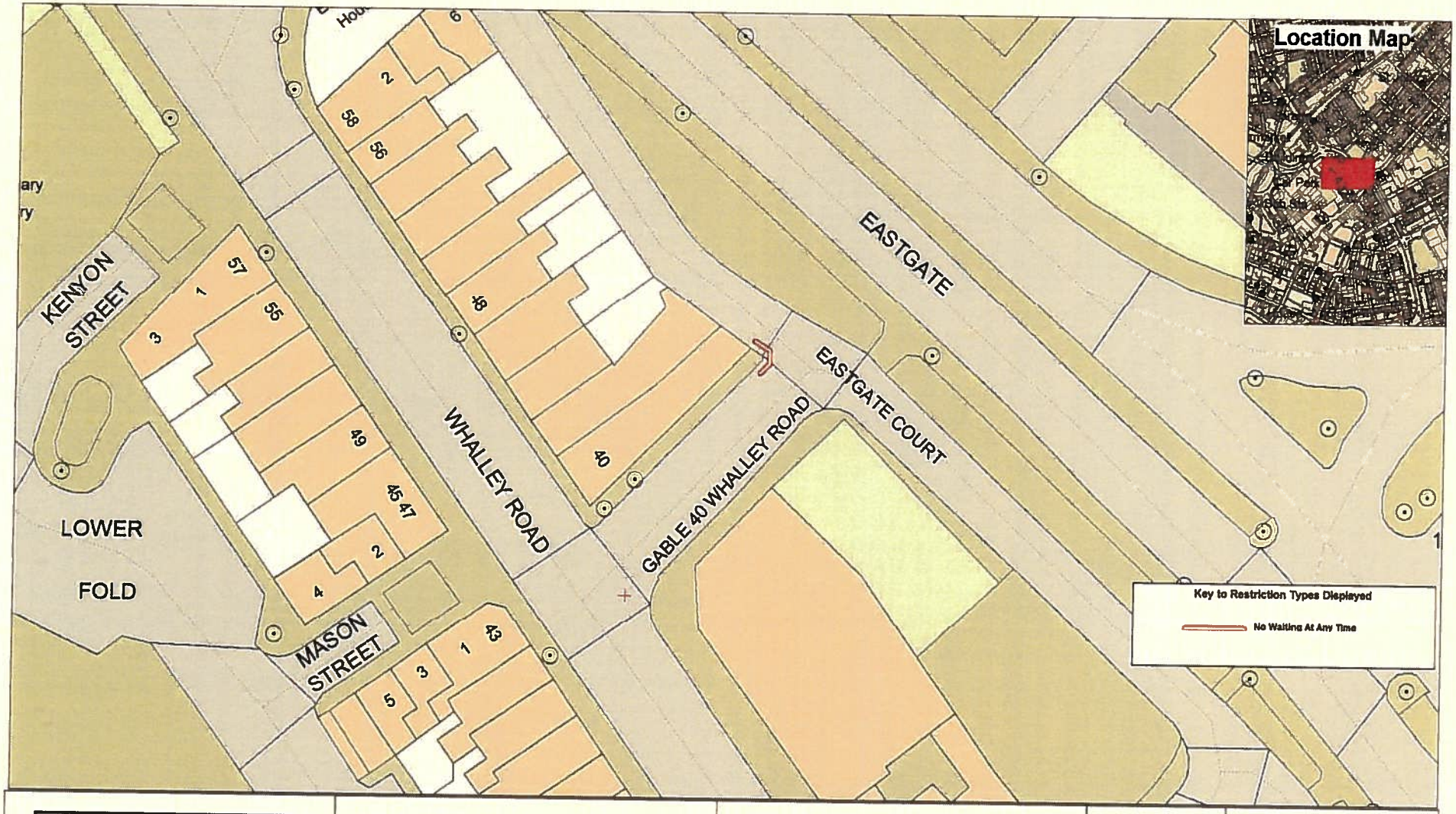

Lancashire County Council

Gable 40 Whalley Road, Accrington

N W E S

Page 1 of 1

© Crown copyright. All rights reserved. Lancashire County Council. Licence No. 100023

Community Services
Phil Barrett
Director Community Services
P.O. Box 100, County Hall,
PRESTON PR1 0LD

SCALE	1 : 500
DATE	17/01/2018
DRAWING No.	CH/12/17/G40WRA
DRAWN BY	TJP
	Scale with care as distortion may occur

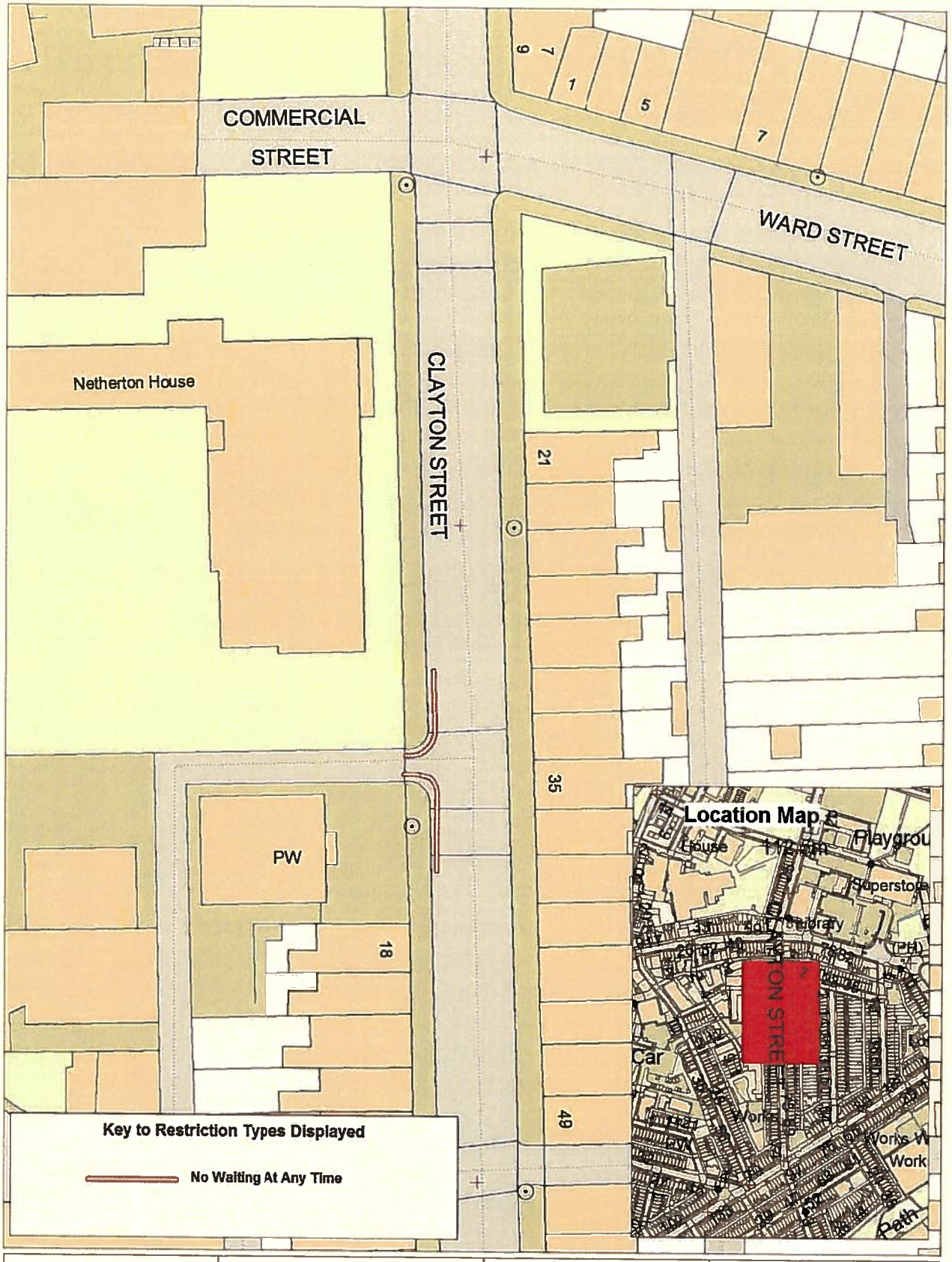

Lancashire County Council

Clayton Street, Great Harwood

Page 1 of 1

N W E S

© Crown copyright. All rights reserved
Lancashire County Council
License No. 2000

Community Services
Phil Barrett
Director Community Services
P.O. Box 100, County Hall,
PRESTON PR1 0LD

SCALE	1 : 500
DATE	17/01/2018
DRAWING No.	CH/11/17/CSGH
DRAWN BY	TJP
	Scale with care as distortion may occur

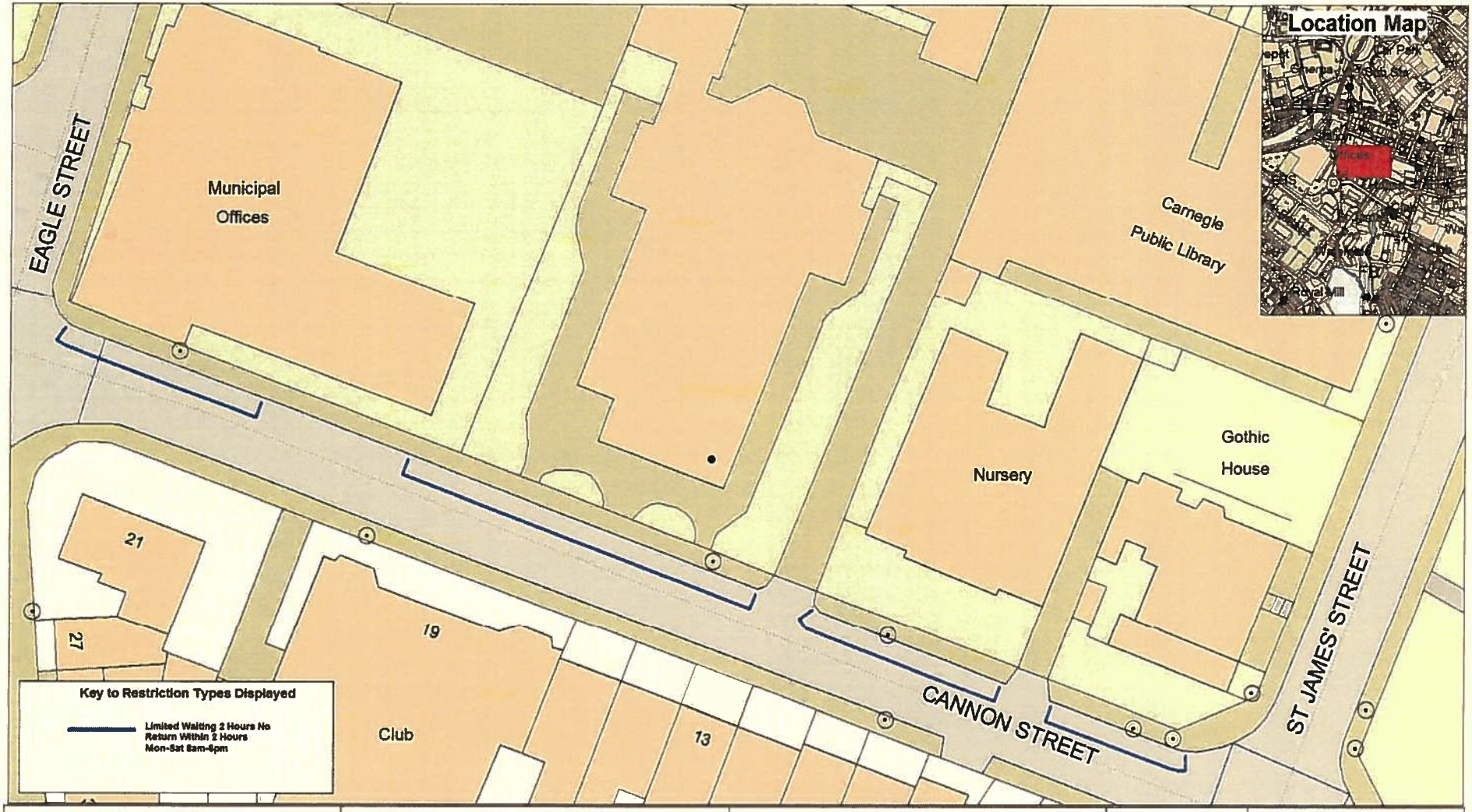

Lancashire County Council

Cannon Street, Accrington

Page 1 of 1

N W E S

Community Services
Phil Barrett
Director Community Services
P.O. Box 100, County Hall,
PRESTON PR1 0LD

SCALE	1 : 500
DATE	17/01/2018
DRAWING No.	CH/12/17/CSA
DRAWN BY	TJP
	Scale with care as distortion may occur

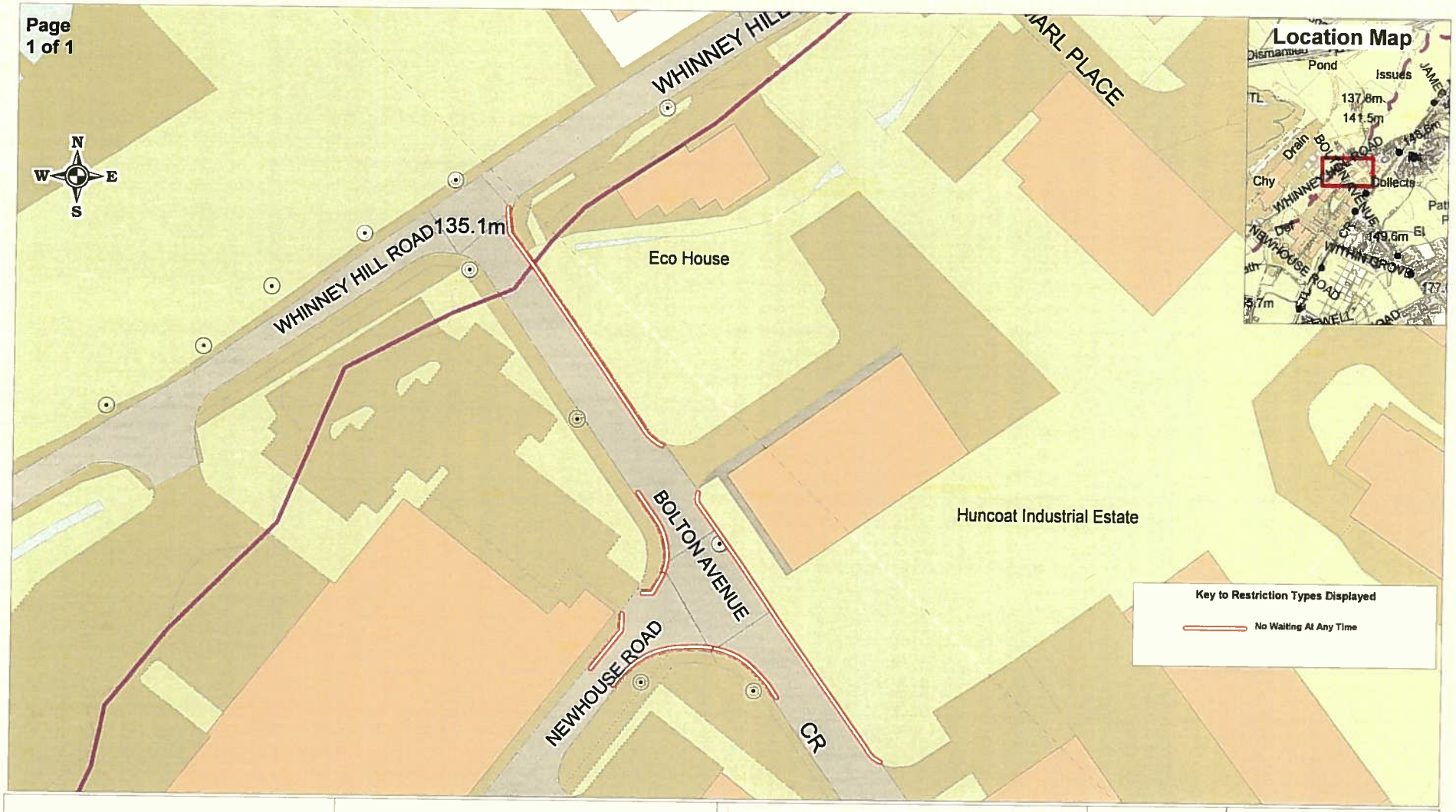

Lancashire County Council

Bolton Avenue and Newhouse Road Accrington

© Crown copyright. All rights reserved
Lancashire County Council
Licence No. 2003

Community Services
Phil Barrett
Director Community Services
P.O. Box 100, County Hall,
PRESTON PR1 0LD

SCALE	1 : 1000
DATE	01/05/2018
DRAWING No.	CH/05/18/BAA-NRA
DRAWN BY	Chris Nolan
	Scale with care as distortion may occur

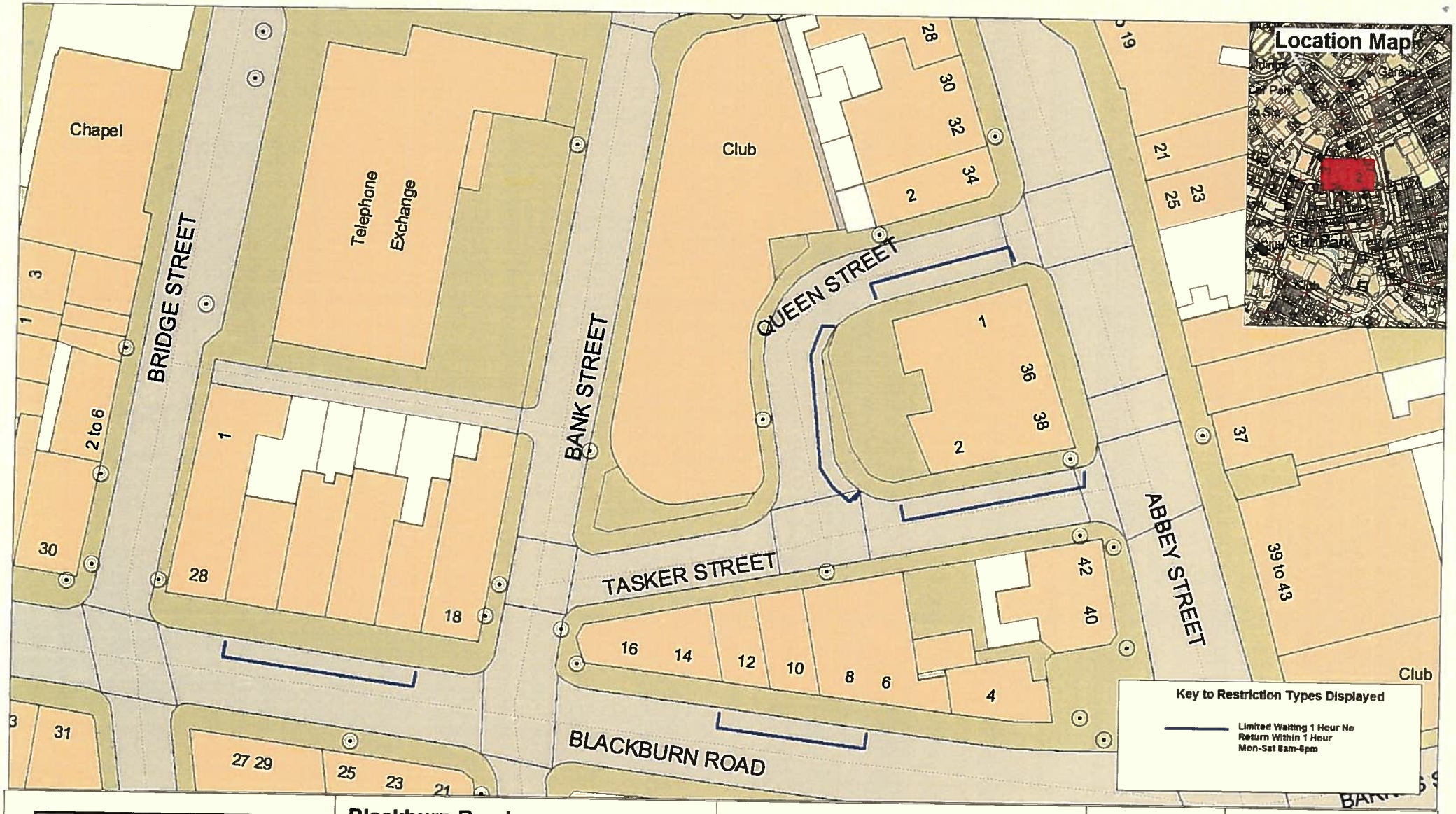

Lancashire County Council

Blackburn Road, Queen Street, Tasker Street, Accrington

Page 1 of 1

N W E S

© Crown copyright. All rights reserved Lancashire County Council Licence No. 2333

Community Services
Phil Barrett
Director Community Services

P.O. Box 100, County Hall, PRESTON PR1 0LD

SCALE	1 : 500
DATE	17/01/2018
DRAWING No.	CH/11/17/BR-QS-TS-A
DRAWN BY	TJP
	Scale with care as distortion may occur