

**THE COUNCIL OF THE BOROUGH OF MIDDLESBROUGH
(CENTRAL & NORTH) (CONSOLIDATION)
ORDER 2017 AMENDMENT ORDER No 2 2018, (OFF- STREET PARKING PLACES)
(CONSOLIDATION) ORDER 2017 AMENDMENT ORDER No 2 2018 & (TRAFFIC
MOVEMENTS) (CONSOLIDATION) ORDER 2015 AEMENDMENT ORDER No 4 2018**

The Council of the Borough of Middlesbrough ("the Council") in exercise of its powers under Sections 1, 2, 3, 32, 35, 45, 46, 46A, 47, 49, 51 and 53 and Part IV of Schedule 9 to the Road Traffic Regulation Act 1984 and all other enabling powers and after consultation with the Chief Officer of Police in accordance with Part III of Schedule 9 of the Act hereby make the following Order:

The Order will:

1. Come into operation on the [*19th October 2018*] and may be cited as The Council of the Borough of Middlesbrough (Central & North) (Consolidation) Order 2017 Amendment Order No 2 2018, (Off- Street Parking Places) (Consolidation) Order 2017 Amendment Order No 2 2018 and (Traffic Movements) (Consolidation) Order 2015 Amendment Order No 4 2018;
2. Amend the Schedules of The Council of the Borough of Middlesbrough (Central & North) (Consolidation) Order 2017 (as amended) as listed in the First Schedule hereto;
3. Amend the Articles and Schedules of The Council of the Borough of Middlesbrough (Off-Street Parking Places) (Consolidation) Order 2017 (as amended) as listed in the Second Schedule hereto; and
4. Amend the Schedules of The Council of the Borough of Middlesbrough (Traffic Movements) (Consolidation) Order 2015 (as amended) as listed in the Third Schedule hereto.

3214648

THE COMMON SEAL of the)
COUNCIL OF THE BOROUGH)
OF MIDDLESBROUGH was)
hereunto affixed on the [*11th*])
day of [*October*] 20[*18*])
in the presence of:)

E. Longden

FIRST SCHEDULE

The following Schedules of The Council of the Borough of Middlesbrough (Central & North Area) (Waiting and Loading and Parking Places) (Consolidation) Order 2017 are hereby amended as follows:

(1) The following items are deleted from Schedule 1 – No Waiting:

Item No.	Column 1 Length of Road	Column 2 Days of operation	Column 3 Hours of operation
719	FLEETHAM STREET (east side) from the north kerbline of Princes Road for a distance of 11 metres in a northerly direction	Monday to Saturday Inclusive	8 a.m. to 6 p.m.
720	FLEETHAM STREET (west side) from the north kerbline of Princes Road for a distance of 7 metres in a northerly direction	Monday to Saturday Inclusive	8 a.m. to 6 p.m.
1709	WILTON STREET (west side) from a point 12.5 metres north of the northern kerbline of Granville Road to a point 19.2 metres north of the northern kerbline of Granville Road.	All Days	All Hours
1710	WILTON STREET (west side) from the northern kerbline of Granville Road to a point 6.9 metres north of the northern kerbline of Granville Road	All Days	All Hours

(2) The following items are added to Schedule 1 – No Waiting:

Item No.	Column 1 Length of Road	Column 2 Days of Operation	Column 3 Hours of Operation
1786	BARRITT STREET (both sides) From the junction with Wilton Street for the entire length including the turning head	All Days	All Hours
1787	CORAL STREET (both sides) For the entire length of the road	All Days	All Hours

1788	<p>DIAMOND ROAD (west side)</p> <p>From the north-eastern kerbline of Kingston Street to a point 7 metres north of the north-eastern kerbline of Kingston Street following the kerbline of the build-out</p>	All Days	All Hours
1789	<p>DIAMOND ROAD (west side)</p> <p>From the south-western of Windsor Street to a point 4 metres south of the south-western kerbline of Windsor Street following the kerbline</p>	All Days	All Hours
1790	<p>DIAMOND ROAD (west side)</p> <p>From the north-eastern kerbline of Windsor Street to a point 7 metres north of the north-eastern kerbline of Windsor Street following the kerbline of the build-out</p>	All Days	All Hours
1791	<p>DIAMOND ROAD (west side)</p> <p>From the south-western kerbline of Coral Street to a point 3.5 metres south of the south-western kerbline of Coral Street</p>	All Days	All Hours
1792	<p>FLEETHAM STREET (both sides)</p> <p>For the entire length of the road including the turning head</p>	All Days	All Hours
1793	<p>KINGSTON STREET (all sides)</p> <p>For the entire length of the road including the turning head</p>	All Days	All Hours
1794	<p>MANOR STREET – SECTION ACCESSES FROM PRINCESS ROAD (all sides)</p> <p>For the entire length of the road including the turning head</p>	All Days	All Hours
1795	<p>MANOR STREET – SECTION ACCESSES FROM WAVERLEY STREET (all sides)</p> <p>For the entire length of the road including the turning head</p>	All Days	All Hours
1796	<p>WALPOLE STREET – SECTION ACCESSED OFF PRINCES ROAD (all sides)</p> <p>For the entire length of the road including the turning head</p>	All Days	All Hours

1797	<p>WALPOLE STREET – SECTION ACCESSED OFF UNION STREET (all sides)</p> <p>For the entire length of the road including the turning head</p>	All Days	All Hours
1798	<p>WARREN STREET – SECTION ACCESSED OFF PRINCES ROAD (all sides)</p> <p>For the entire length of the road including the turning head</p>	All Days	All Hours
1799	<p>WARREN STREET – SECTION ACCESSED FROM WALPOLE STREET (all sides)</p> <p>For the entire length of the road including the turning head</p>	All Days	All Hours
1800	<p>WAVERLEY STREET – SECTION ACCESSED OFF PRINCES ROAD (east side)</p> <p>From the north-western kerbline of Princes Road to a point 53.5 metres north-west of the north –western kerbline of Princes Road</p>	All Days	All Hours
1801	<p>WAVERLEY STREET – SECTION ACCESSED OFF PRINCES ROAD (west side)</p> <p>From the north-western kerbline of Princes Road to a point 9metres north-west of the north-western kerbline of Princes Road</p>	All Days	All Hours
1802	<p>WAVERLEY STREET – SECTION ACCESSED OFF PRINCES ROAD (north-eastern side)</p> <p>From a point 48.5 metres north-west of the north-western kerbline of Princes Road for a distance of 20 metres in a northerly then easterly direction</p>	All Days	All Hours
1803	<p>WAVERLEY STREET – SECTION ACCESSED OFF UNION STREET (north-easernt side)</p> <p>From the south-eastern kerbline of Union Street to a point 36 metres south-east of the south-eastern kerbline of Union Street</p>	All Days	All Hours
1804	<p>WAVERLEY STREET – SECTION ACCESSED OFF UNION STREET (north - eastern side)</p> <p>From a point 68 metres south-east of the south-eastern kerbline of Union Street for a distance of 29 metres in a south-easterly then westerly direction including the turning head</p>	All Days	All Hours

1805	<p>WAVERLEY STREET – SECTION ACCESSED OFF UNION STREET (south-western side)</p> <p>From the south-eastern kerblines of Union Street to a point 5 metres south-east of the south-eastern kerblines of Union Street</p>	All Days	All Hours
1806	<p>WAVERLEY STREET – SECTION ACCESSED OFF UNION STREET (south-western side)</p> <p>From a point 22.5 metres south-east of the south-eastern kerblines of Union Street to a point 37 metres south-east of the south-eastern kerblines of Union Street</p>	All Days	All Hours
1807	<p>WAVERLEY STREET – SECTION ACCESSED OFF UNION STREET (south-western side)</p> <p>From a point 72 metres south-east of the south-eastern kerblines of Union Street for a distance of 19 metres in a south-easterly direction following the kerblines to include the turning head</p>	All Days	All Hours
1808	<p>WENTWORTH STREET – SECTION ACCESSED OFF UNION STREET (both sides)</p> <p>From the western kerblines of Princess Road to a point 6 metres north west of the western kerblines of Princes Road</p>	All Days	All Hours
1809	<p>WENTWORTH STREET – SECTION ACCESSED OFF UNION STREET (north-east side)</p> <p>From a point 58.5 metres for a distance of 12.5 metres in a north-westerly direction including the turning head</p>	All Days	All Hours
1810	<p>WENTWORTH STREET – SECTION ACCESSED OFF UNION STREET (south – west side)</p> <p>From a point 32 metres north-west of the north-western kerblines of Princes Road to the south – east kerblines of Lovaine Street</p>	All Days	All Hours
1811	<p>WENTWORTH STREET – SECTION ACCESSED OFF UNION STREET (south – west side)</p> <p>From the north – western kerblines of Lovaine Street to a point 3.5 metres north – west of the north – western kerblines of Lovaine Street</p>	All Days	All Hours
1812	<p>WENTWORTH STREET – SECTION ACCESSED OFF UNION STREET (south – west side)</p> <p>From a point 15 metres north west of the north-western kerblines of Lovaine Street to a point 21.5 metres north-west of the north-western kerblines of Lovaine Street</p>	All Days	All Hours

1813	<p>WENTWORTH STREET – SECTION ACCESSED OFF WYLAM STREET (north-east side)</p> <p>From a point 20 metres south-east of the extended south - eastern kerbline of Wylam Street for a distance of 5 metres in a south - westerly direction following the kerbline</p>	All Days	All Hours
1814	<p>WENTWORTH STREET – SECTION ACCESSED OFF WYLAM STREET (north-east side)</p> <p>From a point 13.5 metres north-east of the extended north-eastern kerbline of Wylam Street to a point 28.5 metres north-east of the extended north-eastern kerbline of Wylam Street, following the kerbline</p>	All Days	All Hours
1815	<p>WENTWORTH STREET – SECTION ACCESSED OFF WYLAM STREET (south west side)</p> <p>From the south-eastern kerbline of Wylam Street to a point 4 metres south –east of the south-eastern kerbline of Wylam Street</p>	All Days	All Hours
1816	<p>WENTWORTH STREET – SECTION ACCESSED OFF WYLAM STREET (south west side)</p> <p>From a point 19 metres south-east of the south-eastern kerbline of Wylam Street for a distance of 9 metres in a south-eastelry direction including the turning head</p>	All Days	All Hours
1817	<p>WENTWORTH STREET – SECTION ACCESSED OFF WYLAM STREET (south west side)</p> <p>From the north-western kerbline of Wylam Street to a point 3.5 metres north-west of the north-western kerbline of Wylam Street</p>	All Days	All Hours
1818	<p>WENTWORTH STREET – SECTION ACCESSED OFF WYLAM STREET (south west side)</p> <p>From a point 13 metres north-west of the north-western kerbline of Wylam Street to a point 28.5 metres north - west of the north-western kerbline of Wylam Street</p>	All Days	All Hours
1819	<p>WILTON STREET (west side)</p> <p>From the northern kerbline of Granville Road to a point 19.2 metres north of the northern kerbline of Granville Road</p>	All Days	All Hours
1820	<p>WINDSOR STREET (both sides)</p> <p>For the entire length of the road</p>	All Days	All Hours

(3) The following items are added to Schedule 2 – No Loading:

Item No.	Column 1 Length of Road	Column 2 Days of operation	Column 3 Hours of operation
110	DAVISON STREET (north side) From the eastern kerbline of Whin Street to a point 1.5 metres east of the eastern of Whin Street	All Days	All Hours
111	DOCK BRIDGE ACCESS ROAD (both sides) For the entire length (from the north-eastern side of the Halyard Way/ Shepherdson Way roundabout to the junction with Vulcan Street)	All Days	All Hours
112	WHIN STREET (east side) From the northern kerbline of Davison Street to a point 10 metres north of the northern kerbline of Davison Street	All Days	All Hours

(4) The following item is deleted from Schedule 6 - Parking Places – Specified Class of Vehicles:

Item No.	Column 1 Length of Road	Column 2 Duration	Column 3 Days of operation	Column 4 Hours of operation	Column 5 Class of vehicle
19	WESTWARD STREET (south side) from a point 3 metres east of the eastern kerbline of Fairbridge Street to a point 22 metres east of the eastern kerbline of Fairbridge Street	At any time	Everyday	At All Times	Disabled Persons Vehicle

(5) The following item is deleted from Schedule 7 – Limited waiting:

Item No.	Column 1 Length of Road	Column 2 Days of Operation	Column 3 Hours of Operation	Column 4 Maximum Period of Waiting	Column 5 Return Prohibited
11	PRINCES ROAD (south side) From a point 3 metres west of the western kerbline of Albany Street to a point 35metres west of the western kerbline of Albany Street	Monday to Saturday inclusive	8 a.m. to 6 p.m.	2 hours	2 hours

(6) The following items are deleted from Schedule 9 – Parking Places – Residents:

Item No.	Column 1 Length of Road	Column 2 Days of operation	Column 3 Hours of operation	Column 4 Zone
34	CORAL STREET (both sides) Its entire length	Monday to Saturday inclusive	8 a.m. to 6 p.m.	A
53	FLEETHAM STREET (east side) from a point 11 metres north of the north kerbline of Princes Road the rest of the road in a northerly direction	Monday to Saturday inclusive	8 a.m. to 6 p.m.	A
68	KINGSTON STREET (both sides) the full lengths	Monday to Saturday	8 a.m. to 6 p.m.	A
156	UNION STREET (south side) from a point 34.5 metres north east of the northeastern kerbline of Walpole Street to a point 12 metres south of the southern kerbline of Borough Road	Monday to Saturday inclusive	8 a.m. to 6 p.m.	A
158	WALPOLE STREET (all sides) the full lengths, including turning heads	Monday to Saturday	8 a.m. to 6 p.m.	A
159	WARREN STREET (all sides) The full lengths, including turning heads	Monday to Saturday	8 a.m. to 6 p.m.	A
162	WINDSOR STREET (both sides) the full lengths	Monday to Saturday	8 a.m. to 6 p.m.	A

(7) The following items are added to Schedule 9A – Parking Places – Permits with Limited Waiting:

Item No.	Column 1 Length of Road	Column 2 Days of Operation	Column 3 Hours of Operation	Column 4 Maximum Period of Waiting	Column 5 Return Prohibited	Column 6 Zone & Parking Charge
490	PRINCES ROAD (south side) From a point 3 metres west of the western kerbline of Albany Street to a point 33metres west of the western kerbline of Albany Street	Monday to Saturday	8.00am to 6.00 pm	2 hours	2 hours	A Resident permit holders free parking without time limit

491	<p>UNION STREET (south side)</p> <p>from a point 34.5 metres north east of the northeastern kerbline of Walpole Street to a point 12 metres south of the southern kerbline of Borough Road</p>	Monday to Saturday	8.00am to 6.00 pm	2 hours	2 hours	A Resident permit holders free parking without time limit
492	<p>WAVERLEY STREET – SECTION ACCESSED OFF PRINCES ROAD (south-west side)</p> <p>From a point 9 metres north-west of the north-western kerbline of the north-western kerbline of Princes Road to a point 48.5 metres north-west of the north-western kerbline of Princes Road</p>	Monday to Friday inclusive	8 a.m. to 6 p.m.	45 minutes	2 hours	P Residents Permits Free, Business Permits £80 per annum, Visitors Permits first annual issue of 20 one day permits free of charge, additional visitors permits £5 for 20 one day permits.
493	<p>WAVERLEY STREET- SECTION ACCESSED OFF PRINCES ROAD (north-east side)</p> <p>From a point 53.5 metres north-west of the north-western kerbline of Princes Road for the remainder of the road in an easterly direction</p>	Monday to Friday inclusive	8 a.m. to 6 p.m.	45 minutes	2 hours	P Residents Permits Free, Business Permits £80 per annum, Visitors Permits first annual issue of 20 one day permits free of charge, additional visitors permits £5 for 20 one day permits.
494	<p>WAVERLEY STREET- SECTION ACCESSED OFF UNION STREET (north -east side)</p> <p>From a point 36 metres south-east of the south-eastern kerbline of Union Street to a point 68 metres south-east of the south-eastern kerbline of Union street</p>	Monday to Friday inclusive	8 a.m. to 6 p.m.	45 minutes	2 hours	P Residents Permits Free, Business Permits £80 per annum, Visitors Permits first annual issue of 20 one day permits free of charge, additional visitors permits £5 for 20 one day permits.
495	<p>WAVERLEY STREET- SECTION ACCESSED OFF UNION STREET (south -west side)</p> <p>From a point 5 metres south-east of the south-eastern kerbline of Union Street to a point 22.5 metres south-east of the south-eastern kerbline of Union Street</p>	Monday to Friday inclusive	8 a.m. to 6 p.m.	45 minutes	2 hours	P Residents Permits Free, Business Permits £80 per annum, Visitors Permits first annual issue of 20 one day permits free of charge, additional visitors permits £5 for 20 one day permits.
496	<p>WAVERLEY STREET- SECTION ACCESSED OFF UNION STREET (south - west side)</p> <p>From a point 37 metres south-</p>	Monday to Friday inclusive	8 a.m. to 6 p.m.	45 minutes	2 hours	P Residents Permits Free, Business Permits £80 per annum, Visitors Permits first annual issue of 20 one day

	east of the south-eastern kerblines of Union Street to a point 72 metres south-east of the south-eastern kerblines of Union Street					permits free of charge, additional visitors permits £5 for 20 one day permits.
497	<p>WENTWORTH STREET-SECTION ACCESSED OFF PRINCES ROAD (north-east side)</p> <p>From a point 6 metres north-west of the north-western kerblines of Princes Road to a point 58.5 metres north-west of the north-western kerblines of Princes Road</p>	Monday to Friday inclusive	8 a.m. to 6 p.m.	45 minutes	2 hours	P Residents Permits Free, Business Permits £80 per annum, Visitors Permits first annual issue of 20 one day permits free of charge, additional visitors permits £5 for 20 one day permits.
498	<p>WENTWORTH STREET-SECTION ACCESSED OFF PRINCES ROAD (south-west side)</p> <p>From a point 6 metres north-west of the north-western kerblines of Princes Road to a point 32 metres north-west of the north-western kerblines of Princes Road</p>	Monday to Friday inclusive	8 a.m. to 6 p.m.	45 minutes	2 hours	P Residents Permits Free, Business Permits £80 per annum, Visitors Permits first annual issue of 20 one day permits free of charge, additional visitors permits £5 for 20 one day permits.
499	<p>WENTWORTH STREET-SECTION ACCESSED OFF PRINCES ROAD (south-west side)</p> <p>From a point 3 metres north-west of the north-western kerblines of Lovaine Street to a point 15 metres north-west of the north-western kerblines of Lovaine Street</p>	Monday to Friday inclusive	8 a.m. to 6 p.m.	45 minutes	2 hours	P Residents Permits Free, Business Permits £80 per annum, Visitors Permits first annual issue of 20 one day permits free of charge, additional visitors permits £5 for 20 one day permits.
500	<p>WENTWORTH STREET-SECTION ACCESSED OFF WYLAN STREET (north-east side)</p> <p>From a point 20 metres south-east of the extended south-eastern kerblines of Wylam Street to a point 13.5 metres north-west of the north-western kerblines of Wylam Street</p>	Monday to Friday inclusive	8 a.m. to 6 p.m.	45 minutes	2 hours	P Residents Permits Free, Business Permits £80 per annum, Visitors Permits first annual issue of 20 one day permits free of charge, additional visitors permits £5 for 20 one day permits.
501	<p>WENTWORTH STREET-SECTION ACCESSED OFF WYLAN STREET (south-west side)</p> <p>From a point 4 metres south-east of the south-eastern kerblines of Wylam Street to a point 19 metres south-east of</p>	Monday to Friday inclusive	8 a.m. to 6 p.m.	45 minutes	2 hours	P Residents Permits Free, Business Permits £80 per annum, Visitors Permits first annual issue of 20 one day permits free of charge, additional visitors permits £5 for 20 one

	the south-eastern kerbline of Wylam Street					day permits.
502	<p>WENTWORTH STREET-SECTION ACCESSED OFF WYLAN STREET (south-west side)</p> <p>From a point 3.5 metres north-west of the north-western kerbline of Wylam Street to a point 13 metres north - west of the northern kerbline of Wylam Street</p>	Monday to Friday inclusive	8 a.m. to 6 p.m.	45 minutes	2 hours	P Residents Permits Free, Business Permits £80 per annum, Visitors Permits first annual issue of 20 one day permits free of charge, additional visitors permits £5 for 20 one day permits.
503	<p>WENTWORTH STREET-SECTION ACCESSED OFF WYLAN STREET (both sides)</p> <p>From a point 28.5 metres north-west of the extended north-western kerbline of Wylam Street for the remainder of the road in a north-westerly direction</p>	Monday to Friday inclusive	8 a.m. to 6 p.m.	45 minutes	2 hours	P Residents Permits Free, Business Permits £80 per annum, Visitors Permits first annual issue of 20 one day permits free of charge, additional visitors permits £5 for 20 one day permits.

SECOND SCHEDULE

The following Articles and Schedules of The Council of the Borough of Middlesbrough (Off Street Parking Places) (Consolidation) Order 2017 (as amended) are hereby further amended as follows:

(1) Use of land and parking place Article 3(3)(b): reference to "Article 9" is deleted and replaced with "Article 4(2)(b)"

(2) Parking Contraventions Article 5(1)(l): "has left a Motor Vehicle parked in an electric vehicle charging bay for longer than 2 hours or without connecting to the electric vehicle charging point" is amended to "has left a Motor Vehicle parked in an electric vehicle charging bay for longer than 2 hours, returned to the same electric charging bay within the same day or without connecting to the electric vehicle charging point".

(3) Schedule Part II Long Stay Parking Places Item 7 – Wood Street Car Park: WS season tickets for use in specified bays, £660 per 12 month is added to the Scale of Charges

(4) Schedule Part II Long Stay Parking Places Item 16 – Parking Places around the perimeter of the Civic Centre Building: the following description is added to the Scale of Charges "At Any Time: Loading only in designated loading bays
No Charge"

(5)Item 17 – Dock Street Car Park is added to Schedule Part II Long Stay Parking Places

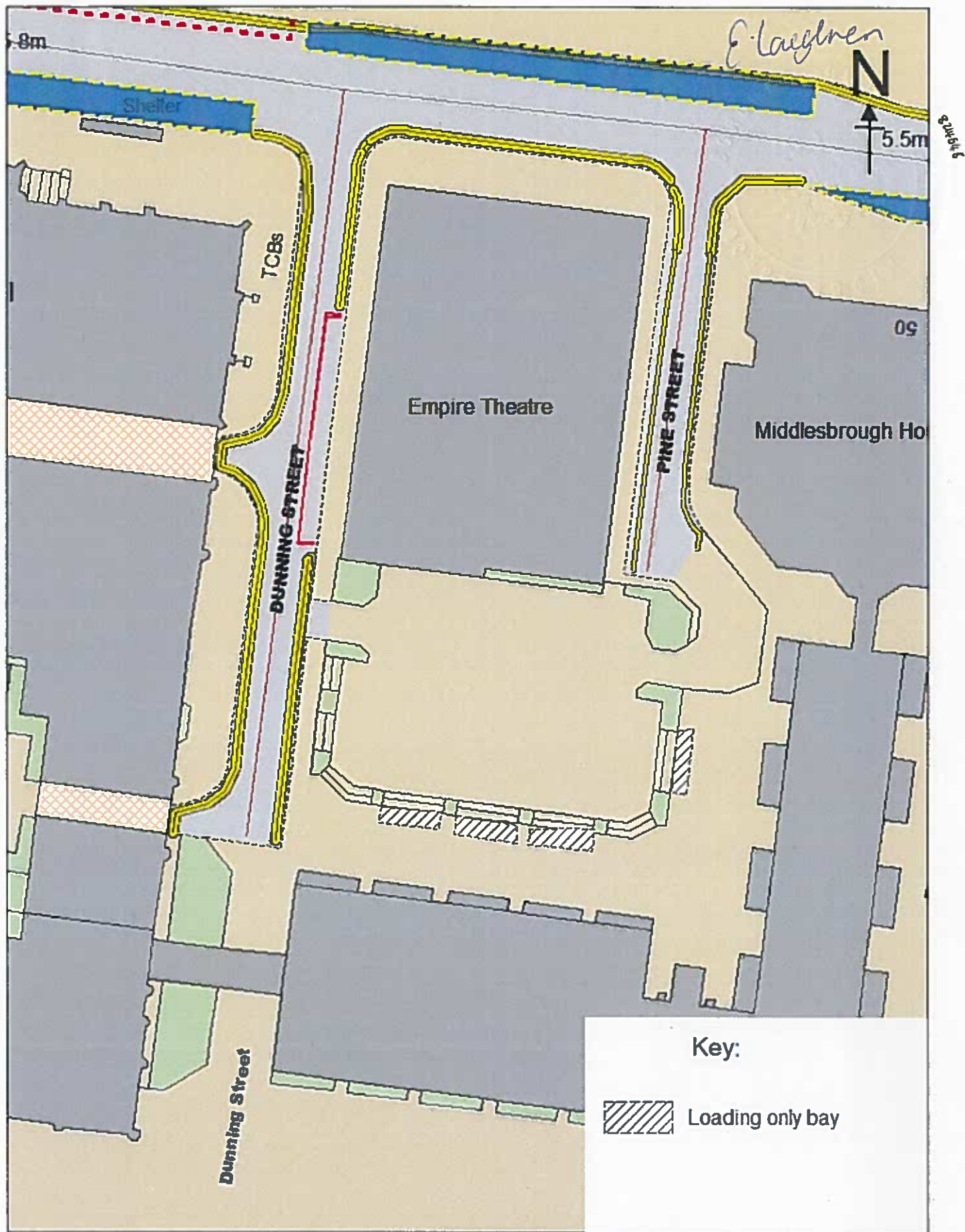
<u>Name of Parking Places</u>	<u>Charging Hours</u>	<u>Scale of Charges</u>	<u>Classes of Vehicle Permitted to Park</u>
<u>17 Dock Street Car Park</u> An area bounded by Dock Street to the east Vulcan Street to the north and west and the Middlesbrough College car park to the south	Article 2(a) of this Order	Monday to Saturday 8.00am to 6.00pm: £1.30 for up to 2 hours £1.90 for up to 4 hours £2.50 for up to 10 hours Sunday: No charge	Article 3 of this Order

THIRD SCHEDULE

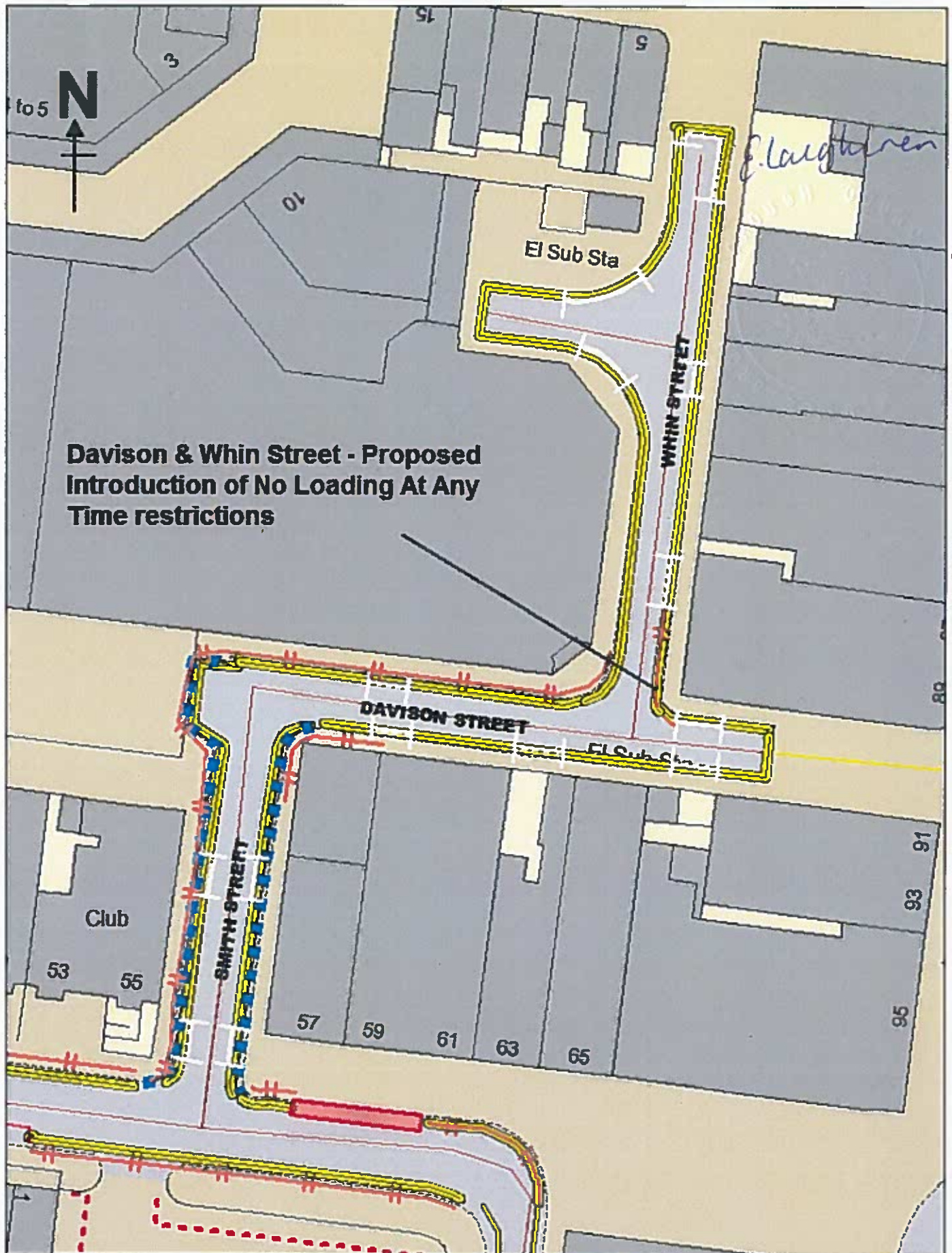
The following Schedule of The Council of the Borough of Middlesbrough (Traffic Movements) (Consolidation) Order 2015 (as amended) is hereby further amended as follows:

(1) The following item is added to Schedule 3 – Part 1 – Prohibition of driving of any vehicle on the occasion of all Middlesbrough Football Club home matches and any other sporting, social and /or entertainment events held at the Riverside Stadium:

Column 1			Column 2
Road			Exemptions
4	Dock Bridge Access Road	At a point 200 metres north-west of the junction with Shepherdson Way	See Article 16 (2)(a)(e)(i)(z)(aa)(bb) and pedal cycles



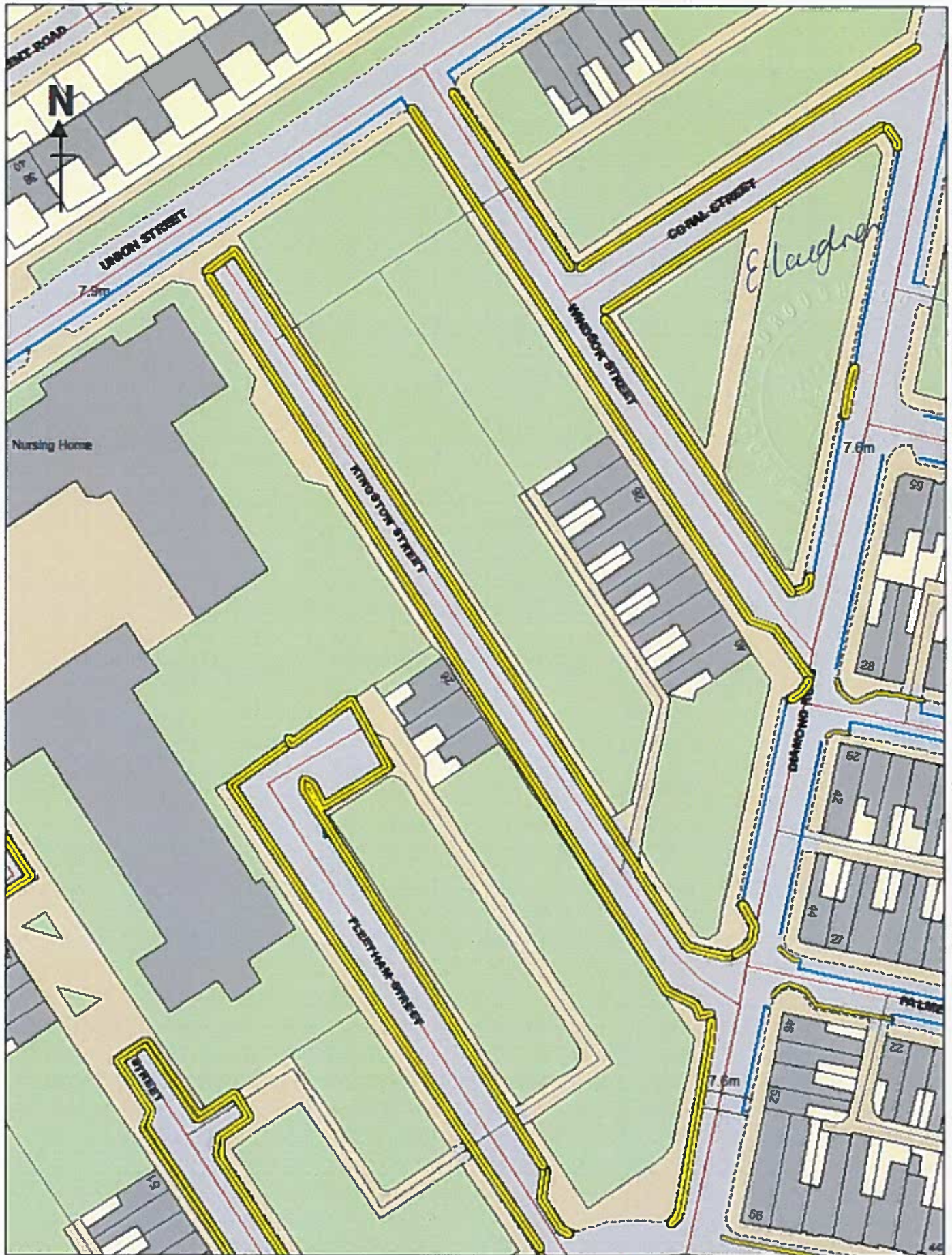
SCALE	1 : 500
DATE	14/08/2018
DRAWING NO.	
DRAWN BY	



© Crown copyright. All rights reserved.

License No. 2003

SCALE	1 : 500
DATE	13/08/2018
DRAWING No.	
DRAWN BY	

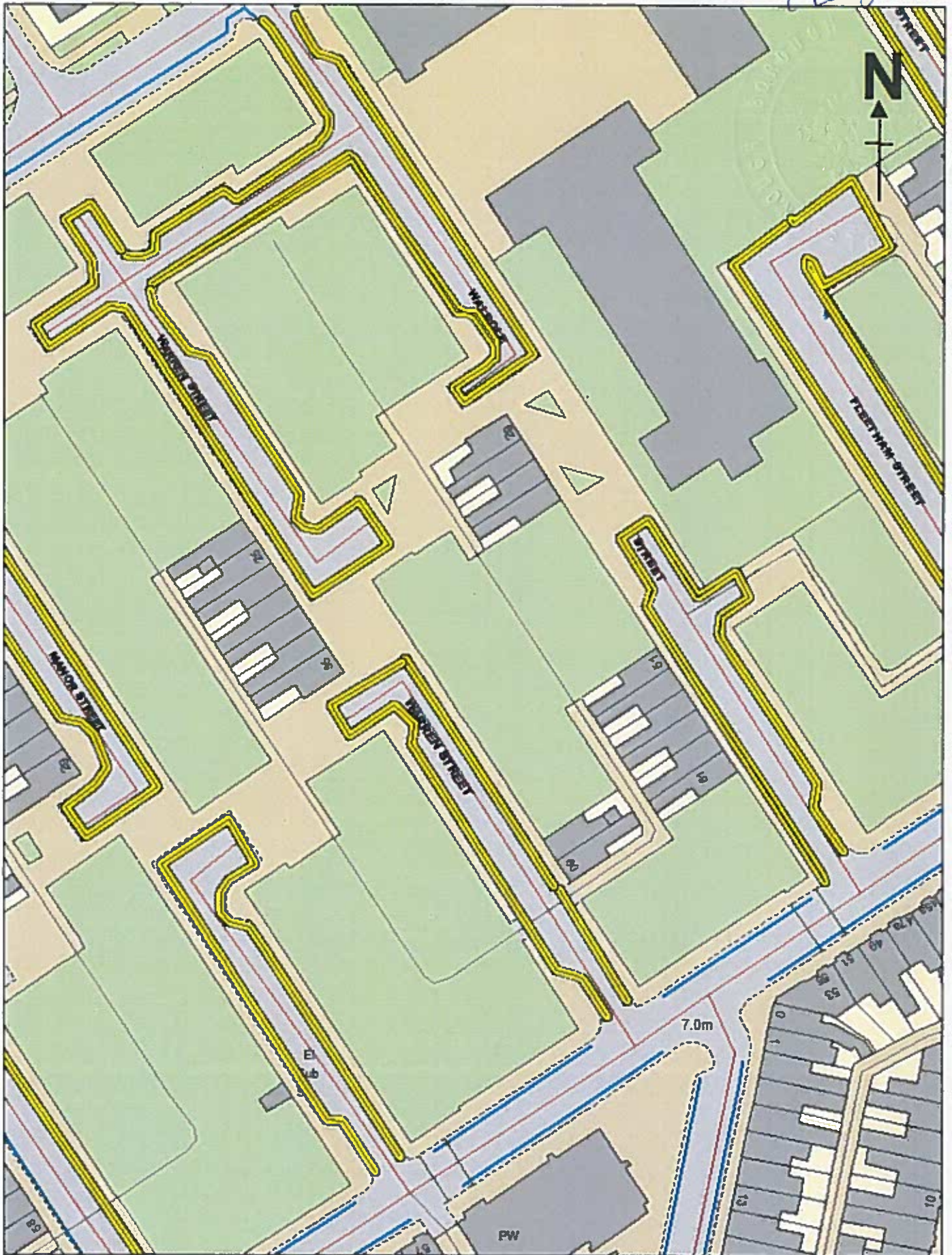



2018/08

SCALE	1 : 750
DATE	13/08/2018
DRAWING NO.	
DRAWN BY	

E. Laughren

21/08/18



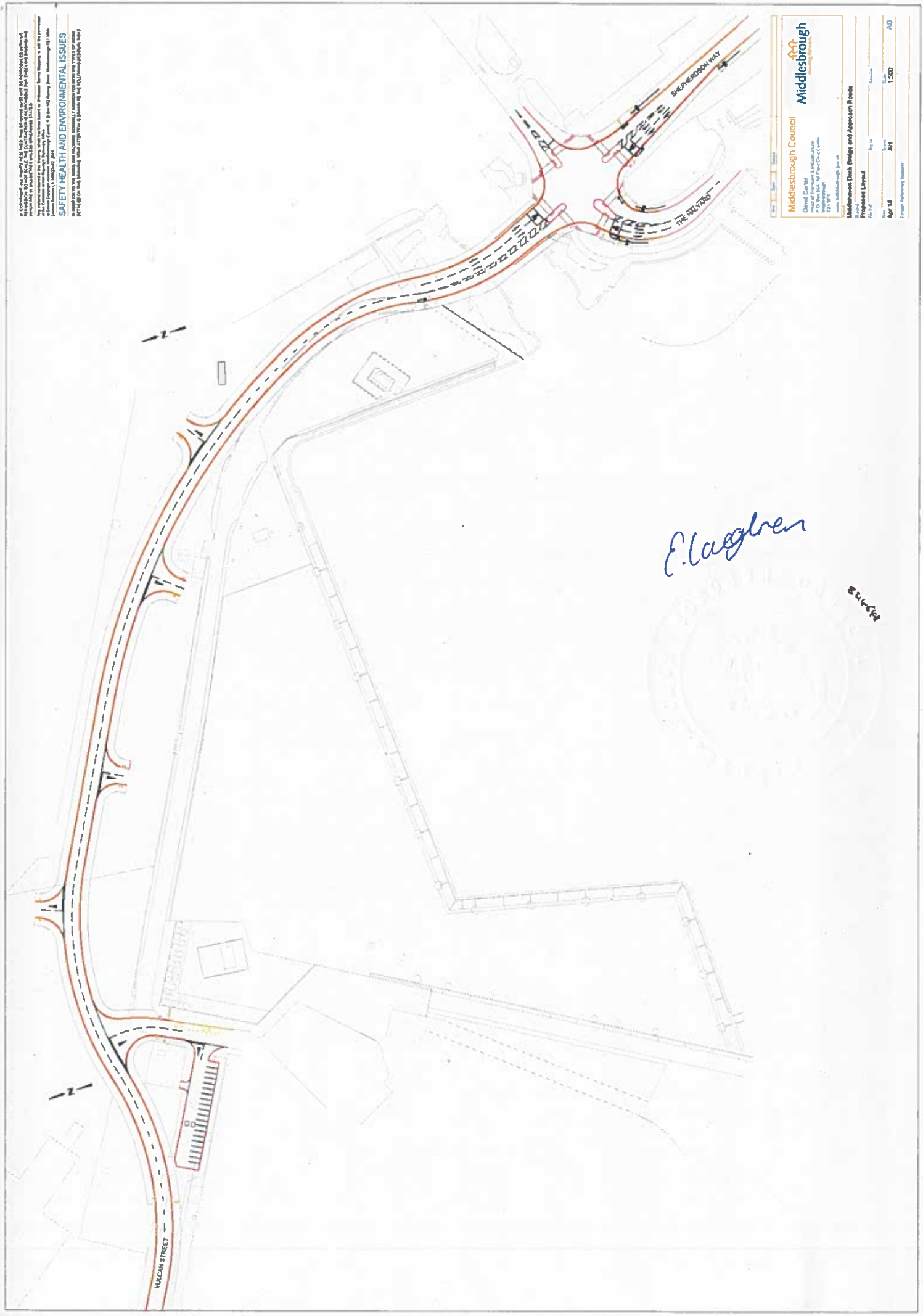
	<small>© Crown copyright. All rights reserved.</small>		SCALE	1 : 750
	Licence No. 2003		DATE	13/08/2018
	Development Area - Proposed introduction of No Waiting Restrictions - plan 2 (Walpole, Warren & Manor Streets)		DRAWING NO.	
			DRAWN BY	

A COPYRIGHTED A.C. REPORT AND DESIGN. THIS DOCUMENT MUST NOT BE REPRODUCED OR TRANSMITTED IN ANY FORM OR BY ANY MEANS, ELECTRONIC OR MECHANICAL, INCLUDING PHOTOCOPYING, RECORDING, OR BY ANY INFORMATION STORAGE AND RETRIEVAL SYSTEM. FOR FURTHER INFORMATION, CONTACT THE AUTHOR.

The author warrants that the design, drawings, and specifications are based on information supplied by the client and that the author has no knowledge of any other information that might affect the design. The author does not warrant that the design, drawings, and specifications are free from errors or omissions.

SAFETY HEALTH AND ENVIRONMENTAL ISSUES

The design, drawings, and specifications are based on the current state of knowledge and practice. The author does not warrant that the design, drawings, and specifications are free from errors or omissions.



E. Laggan

20/04/04

Middlesbrough Council
Middlesbrough

David Carter
 Head of Planning
 Planning Department
 Middlesbrough, Cleveland, TS1 1BA

Project Name: Middlesbrough Dock Bridge and Approach Roads

Project No.: 15/0001

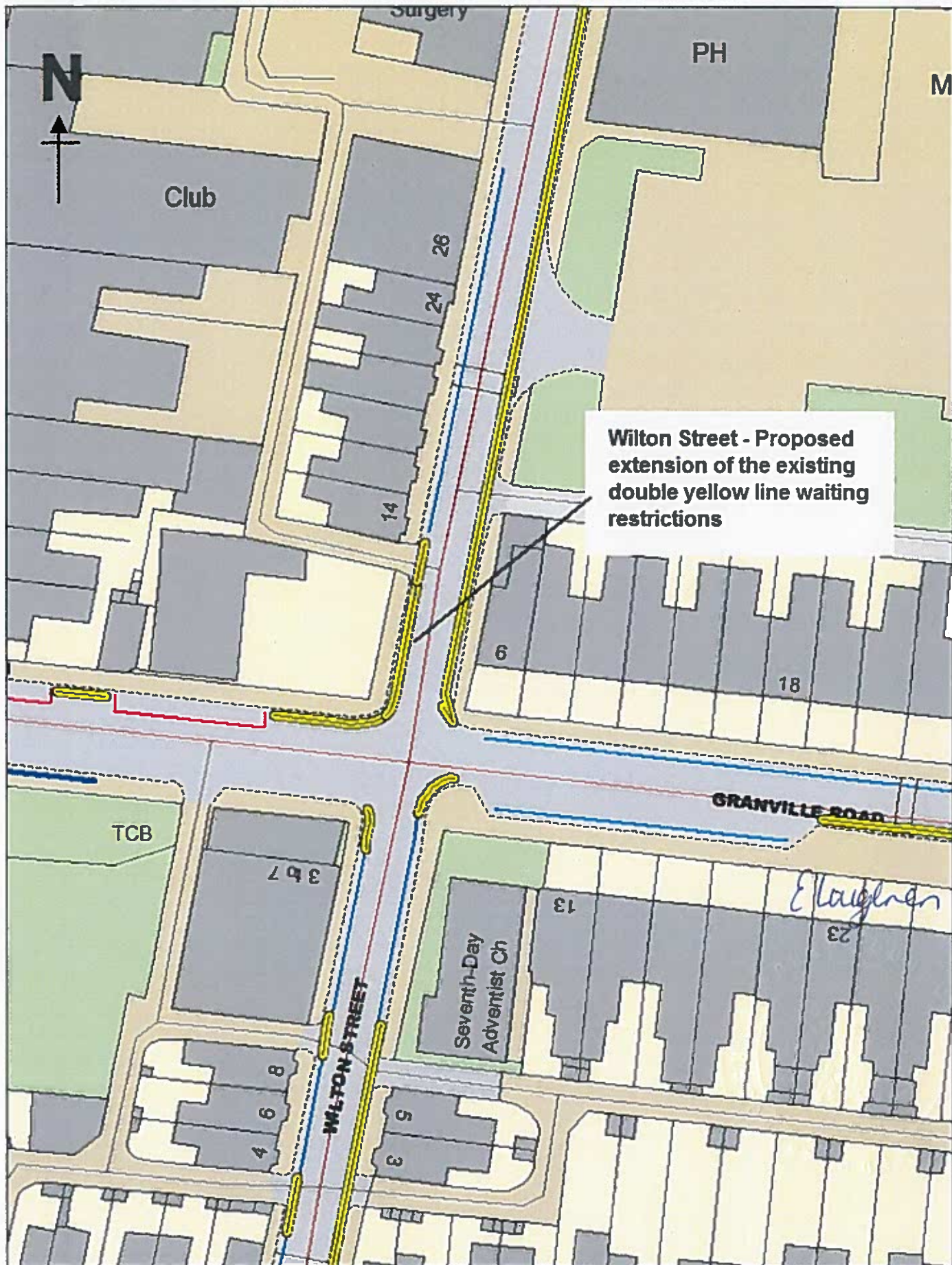
Project Date: 15/0001

Project Status: AD



Scale

SCALE	1 : 750
DATE	13/08/2018
DRAWING No.	
DRAWN BY	



24/08/18

© Crown copyright. All rights reserved.

Licence No. 2003

Wilton Street - Extension of existing yellow line no waiting restriction

Middlesbrough
moving forward

SCALE	1 : 500
DATE	14/08/2018
DRAWING NO.	
DRAWN BY	

