


4M23

**THE KENT COUNTY COUNCIL  
(VARIOUS ROADS, TONBRIDGE AND MALLING) (VARIATION OF TONBRIDGE  
AND MALLING BOROUGH 1986 CONSOLIDATED TRAFFIC ORDER)  
(VARIATION NO. 50) ORDER 2000**

**ROAD TRAFFIC REGULATION ACT 1984**



THE KENT COUNTY COUNCIL in exercise of its powers under Sections 1, 2, 124 and Part IV of schedule 9 to the Road Traffic Regulation Act 1984 (hereinafter referred to as "the Act of 1984") and of all other powers them enabling and after consultation with the Police pursuant to Part III of Schedule 9 to the Act of 1984 do hereby make the following Order:

1. The Interpretation Act 1978 shall apply to the interpretation of this Order as it applies to an Act of Parliament.
2. In this Order the expression "Order of 1986" means "The Borough of Tonbridge and Malling (Consolidation of Traffic Orders) (Various Roads, Tonbridge and Malling) Order 1986"
3. Except where the context otherwise admits any reference to a schedule is a reference to a Schedule to this order.


4. The Order of 1986 is hereby varied as follows:

The lengths of road specified in the schedule to this Order shall be included in the First Schedule to the Order of 1986.

5. The restrictions imposed by this Order shall be in addition to and not in derogation of any restrictions or requirements imposed by any regulations made or having effect as if made under the Act of 1984 as aforesaid or by any other enactments.
6. This Order shall come into operation on 25 August 2000 and shall be cited as "The Kent County Council (Various Roads, Tonbridge and Malling) (Variation of Tonbridge and Malling Borough 1986 Consolidated Traffic Order) (Variation No. 50) Order 2000".

## SCHEDULE


### LENGTHS OF ROAD TO BE INCLUDED IN THE FIRST SCHEDULE (NO WAITING AT ANY TIME) TO THE ORDER OF 1986



| Road                | Length of Road  |
|---------------------|---|
| <b>East Malling</b> |   |
| Edward Walk         | both sides from its junction with Elm Crescent in a northerly direction for a distance of 10 metres.  |
| Elm Crescent        | North side (a) from the eastern kerbline of Edward Walk in an easterly direction for a distance of 10 metres.<br>(b) from the western kerbline of Edward Walk in a westerly direction for a distance of 10 metres |
| Temple Way          | Both sides from its junction with Chapman Way for a distance of 10 metres   |
| Chapman Way         | North side (a) from the western kerbline of Temple Way in a westerly direction for a distance of 15 metres.<br>(b) from the eastern kerbline of Temple Way in an easterly direction for a distance of 15 metres   |

Given under the Seal of the Kent County Council this 10<sup>th</sup> day of August in the year two thousand.

THE COMMON SEAL OF THE KENT  
COUNTY COUNCIL WAS HEREUNTO  
AFFIXED IN THE PRESENCE OF:

  
Authorised Signatory

